



Helsingørruten

Oversigtskort

Bilag 1





Helsingørruten

Eksisterende forhold

Bilag 2A





Signaturforklaring

⋯⋯⋯ Ny cykelbane

Helsingørruten

Projektforslag

Bilag 3A





Engskiftevej

Vangehusvej

Ryvangs Allé

Jernbanens terræn

0 10 20 30 40 50 m

Helsingørruten

Eksisterende forhold

Bilag 2B





Engskiftevej




Vangehusvej

Ryvangs Allé

Jernbanens terræn

0 10 20 30 40 50 m

Signaturforklaring

-  Fortovsareal
-  Ny cykelsti
-  Ny cykelbane

Helsingørruten

Projektforslag

Bilag 3B





Gammel Vartov Vej

Rosbækvej

Ryvangs Allé

Jernbanens terræn

0 10 20 30 40 50 m

Helsingørruten

Eksisterende forhold

Bilag 2C





Signaturforklaring

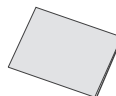
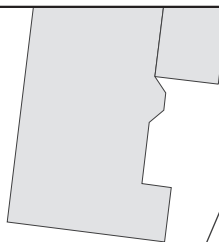
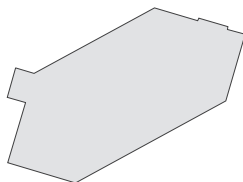
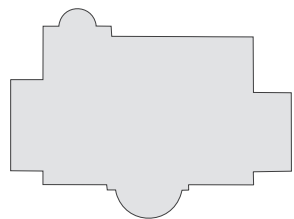
- Fortovsareal
- Ny cykelbane

Helsingørruten

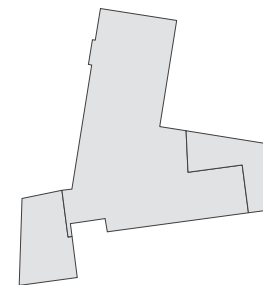
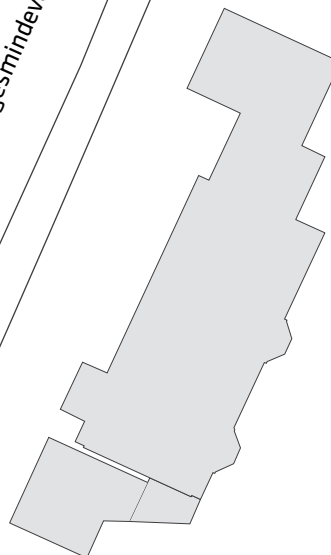
Projektforslag

Bilag 3C





Norgesmindevej



Ryvangs Allé

Jernbanens terræn

0 10 20 30 40 50 m



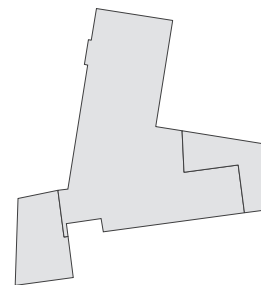
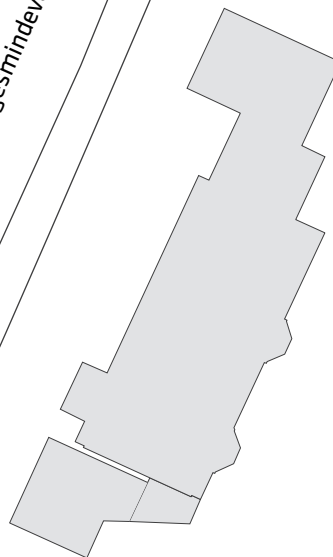
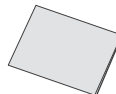
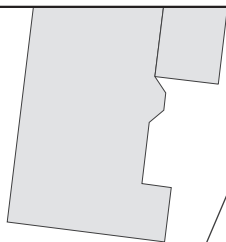
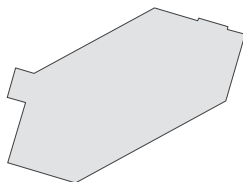
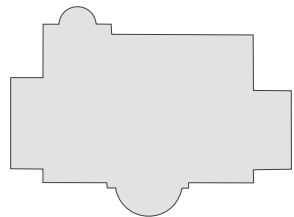
Helsingørruten

Eksisterende forhold

Bilag 2D







Norgesmindevej



Ryvangs Allé

Jernbanens terræn

0 10 20 30 40 50 m



Signaturforklaring

⋯⋯⋯ Ny cykelbane

Helsingørruten

Projektforslag

Bilag 3D





Ryvangs Allé

Jernbanens terræn



Helsingørruten

Eksisterende forhold

Bilag 2E





Signaturforklaring

--- Ny cykelbane

Helsingørruten

Projektforslag

Bilag 3E

