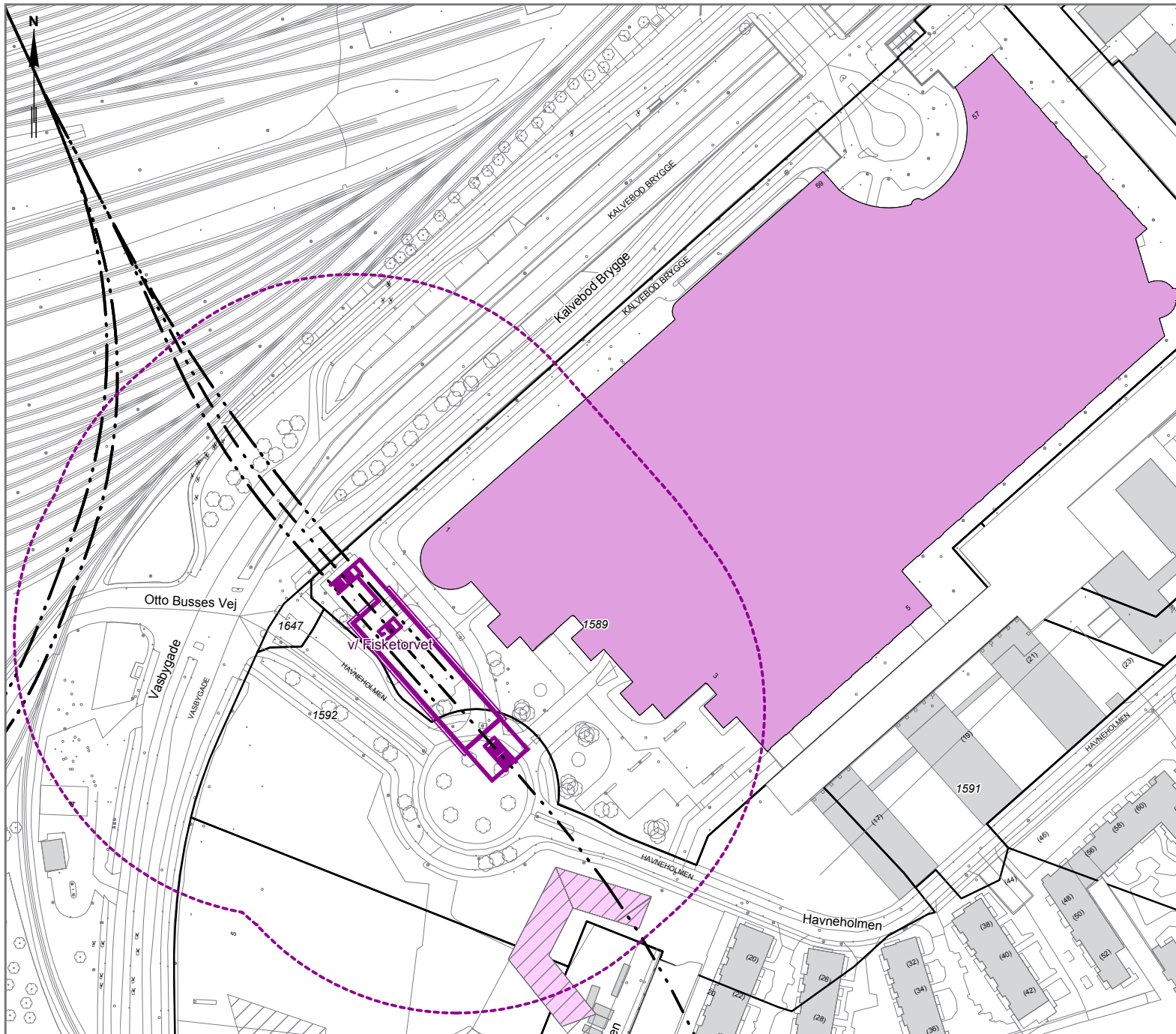



BILAG B: Vibrationer

v/Fisketorvet

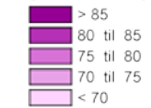
Sekantpæle v/Fisketorvet



Målforhold

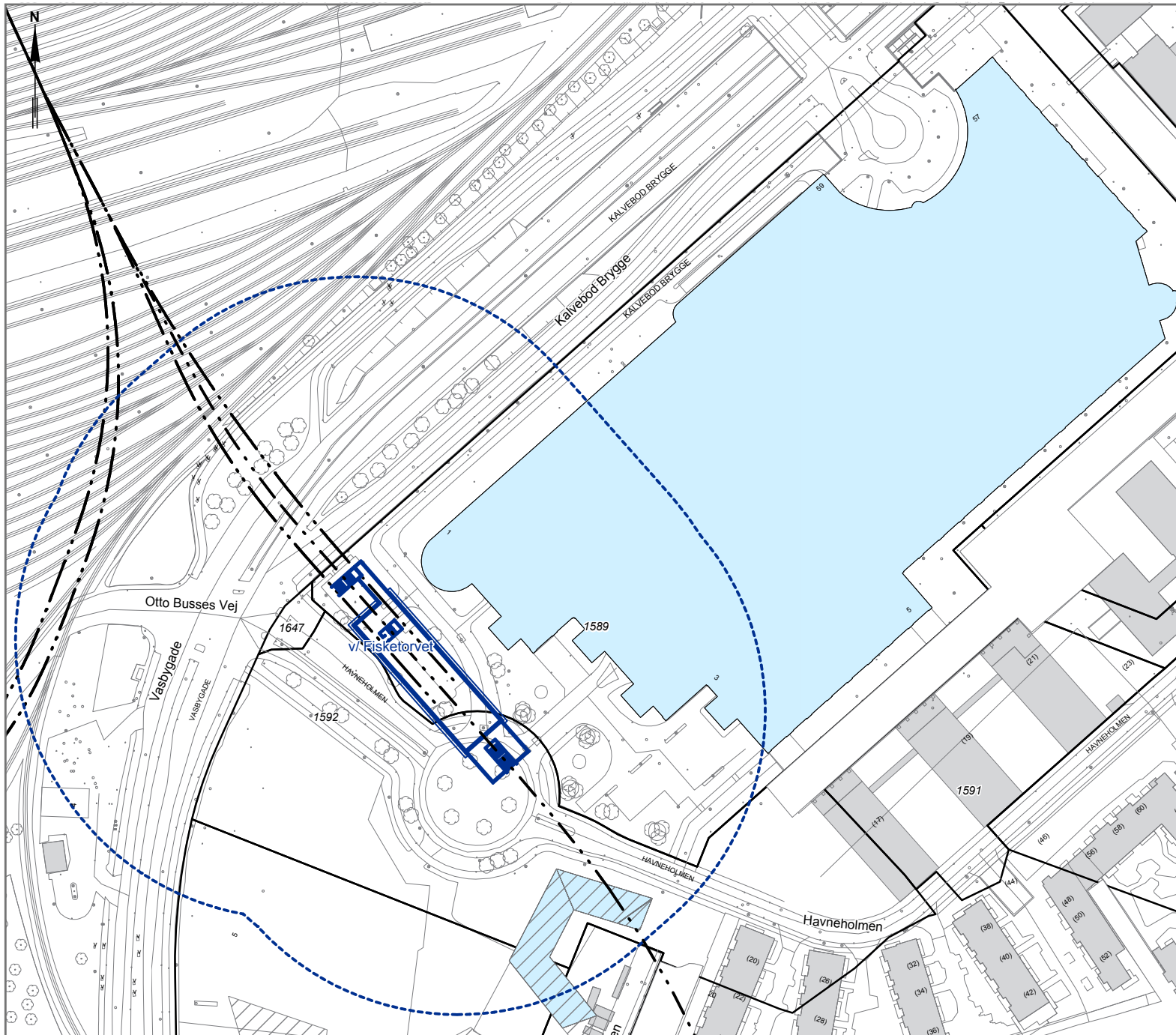


Vibrationskomfortniveau dB(KB)
(ref. 1E-6 m/s²)




Signaturer:

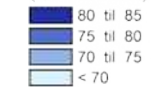
- Linjeføring
- Stationsboks
- 100 meters afgrænsning
- Bygninger 2017
- Manglende BBR
- Bygninger til nedrivning



Målforhold




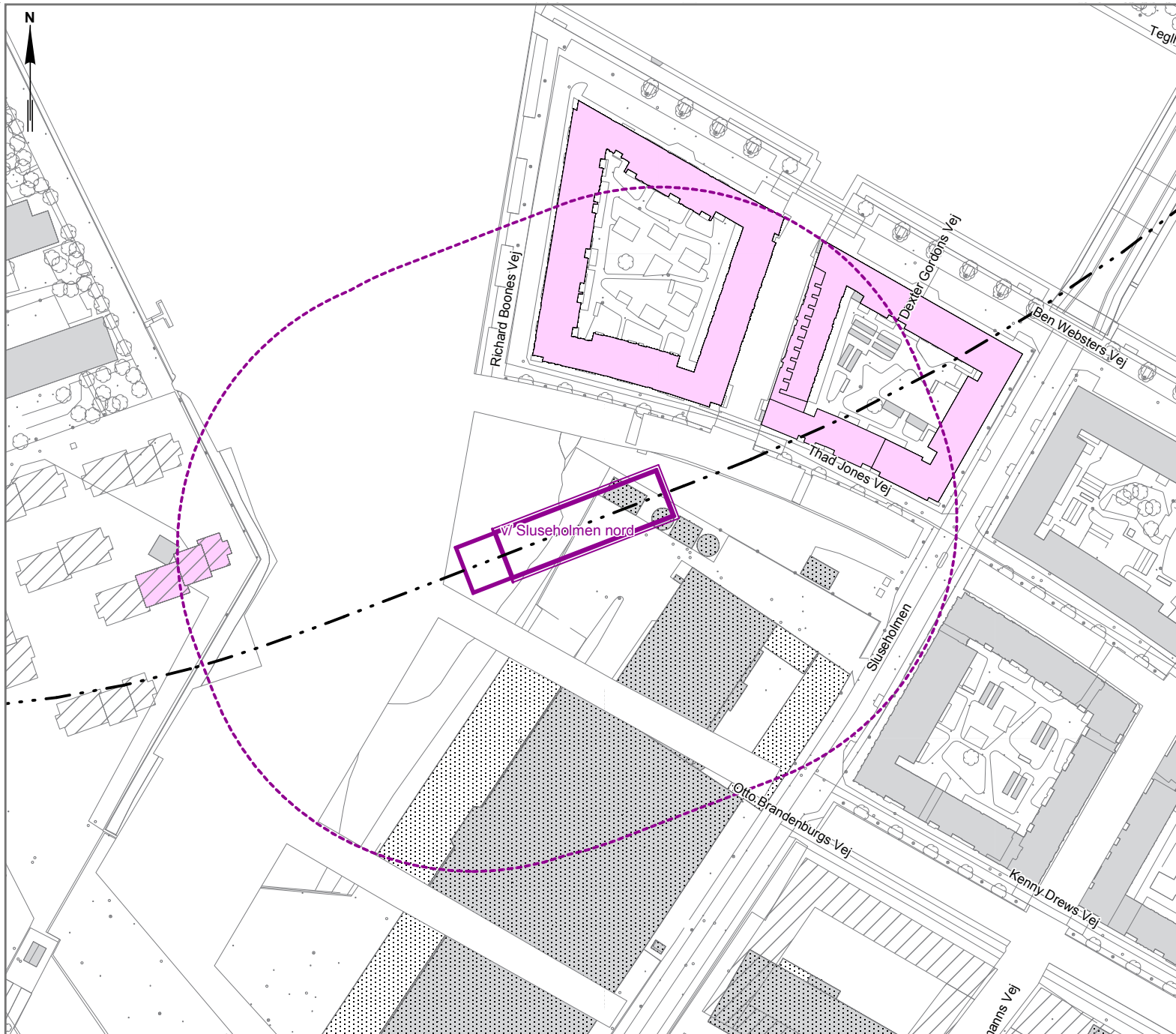
Vibrationskomfortniveau dB(KB)
(ref. 1E-6 m/s²)



Signaturer:

- Linjeføring
- ▭ Stationsboks
- ⋯ 100 meters afgrænsning
- ▨ Bygninger 2017
- ⊠ Manglende BBR
- ⋯ Bygninger til nedrivning

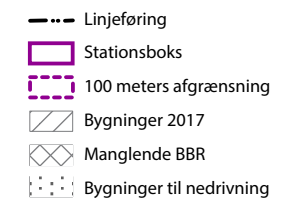
v/Sluseholmen Nord



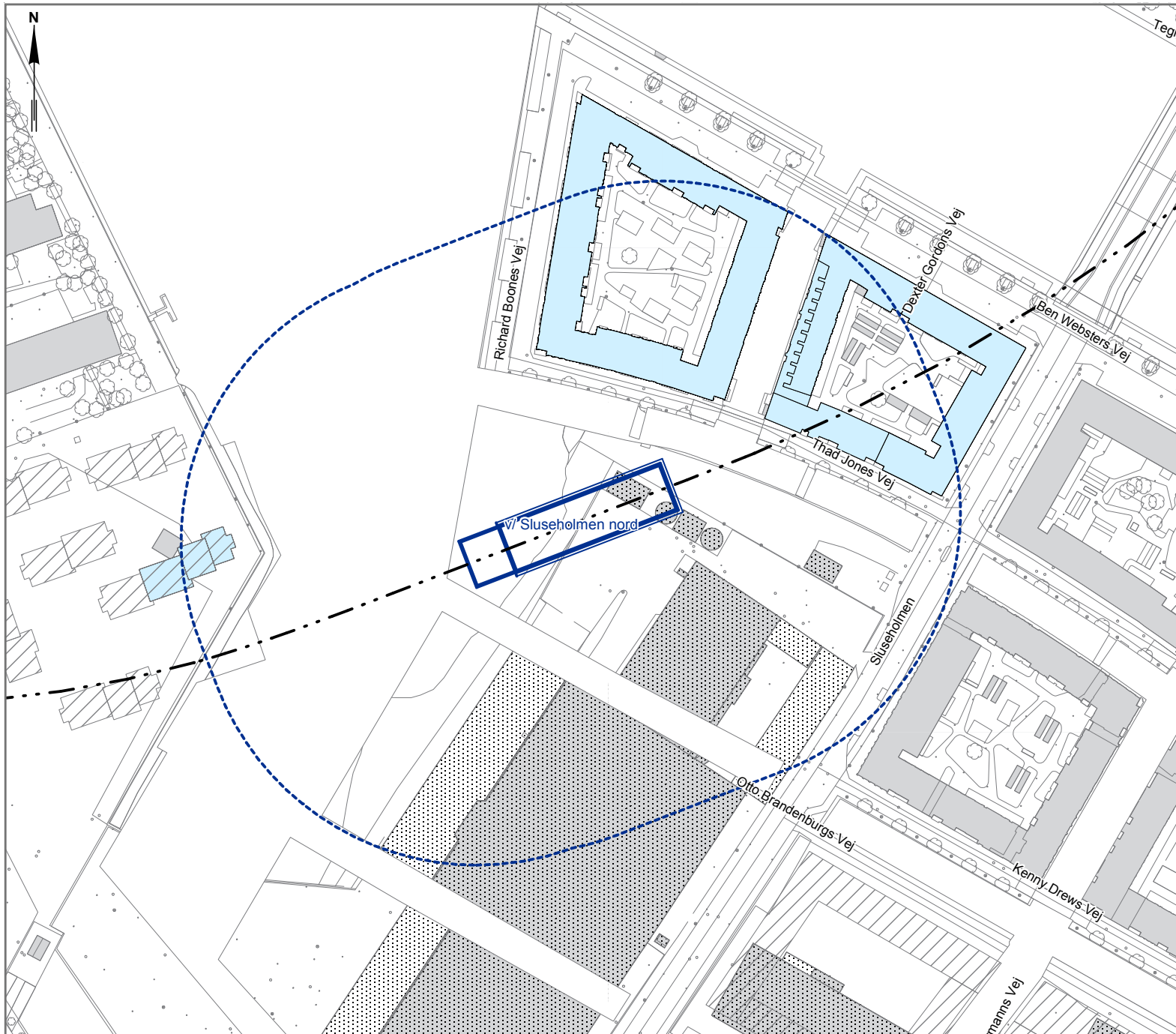


Vibrationskomfortniveau dB(KB)
(ref. 1E-6 m/s²)



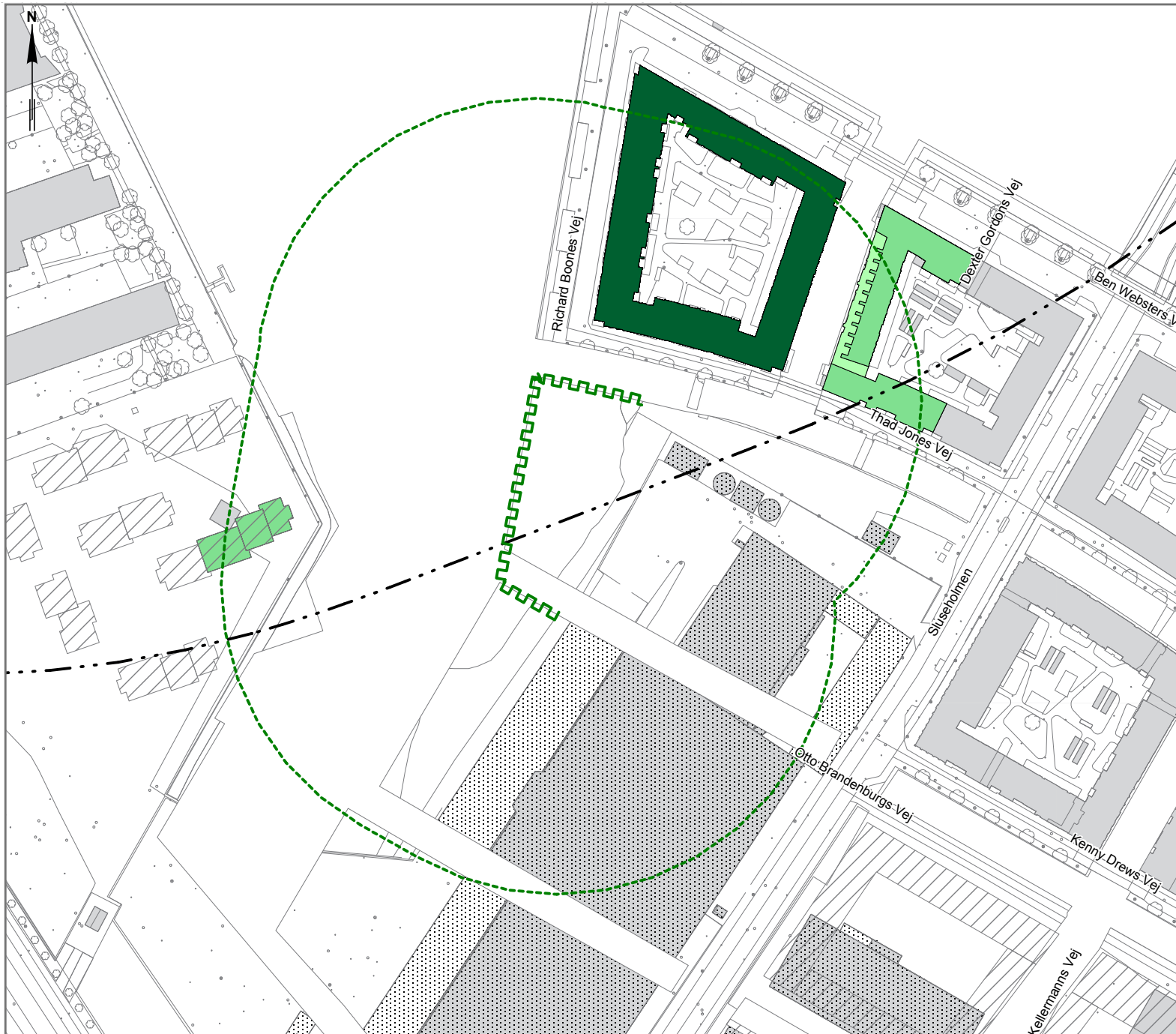
Signaturer:





Signaturer:

- Linjeføring
- Stationsboks
- 100 meters afgrænsning
- Bygninger 2017
- Manglende BBR
- Bygninger til nedrivning



Målforhold
0 50 m


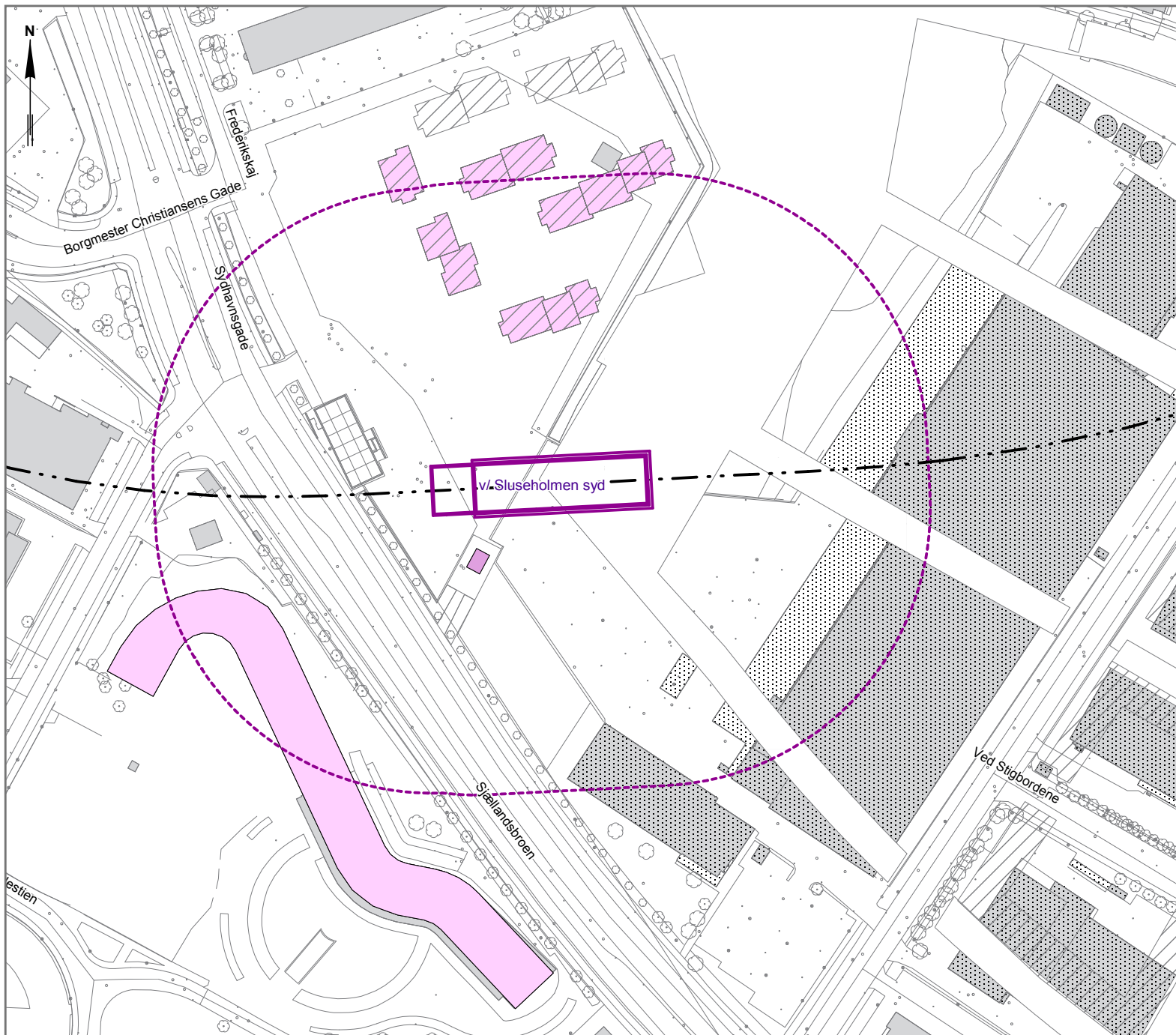
Vibrationskomfortniveau dB(KB)
(ref. 1E-6 m/s²)



Signaturer:

- Linjeføring
- ⌚ Stationsboks
- ⌚ 100 meters afgrænsning
- ▨ Bygninger 2017
- ⊠ Manglende BBR
- ⋯ Bygninger til nedrivning

v/Sluseholmen Syd



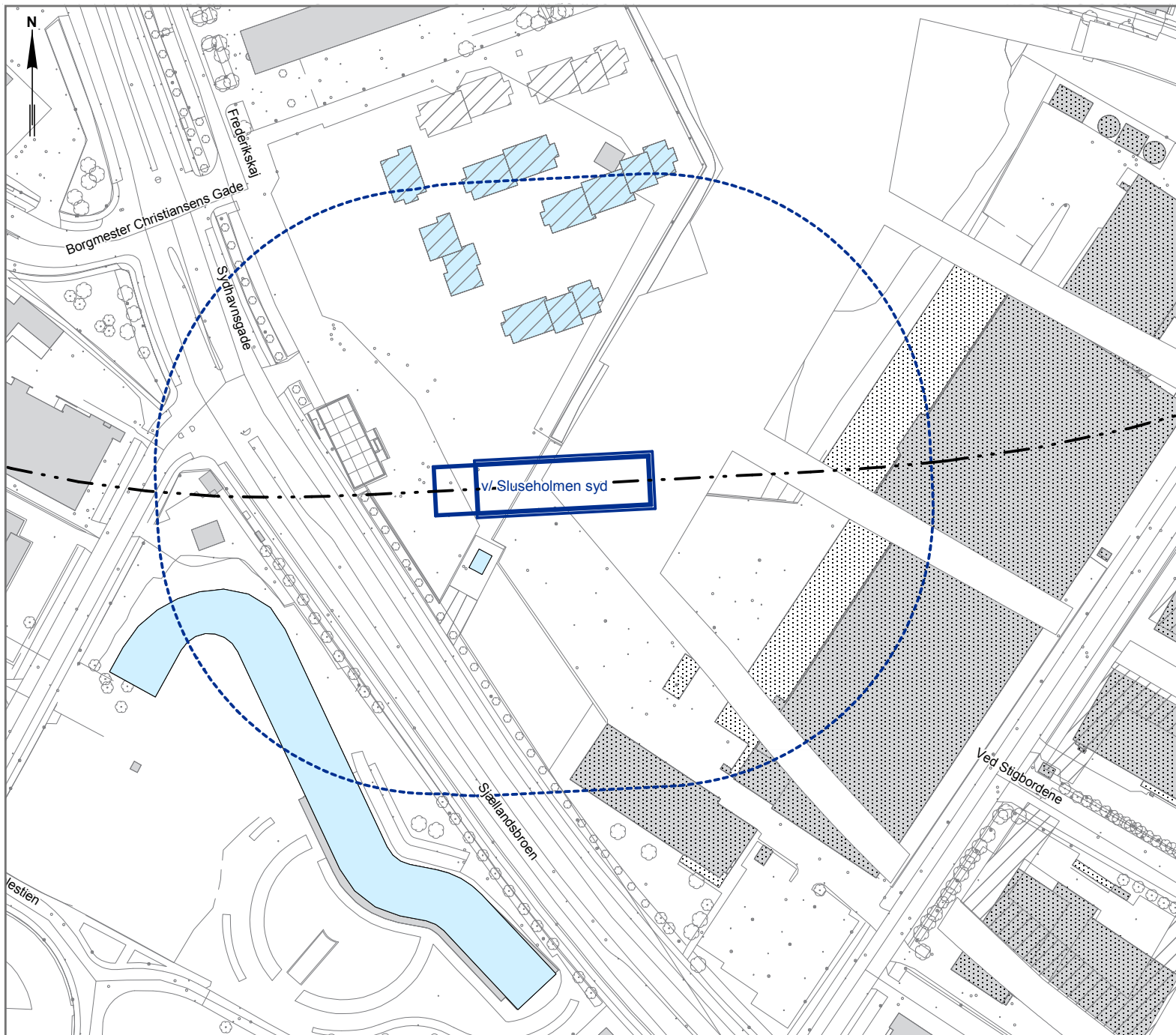


Vibrationskomfortniveau dB(KB)
(ref. 1E-6 m/s²)




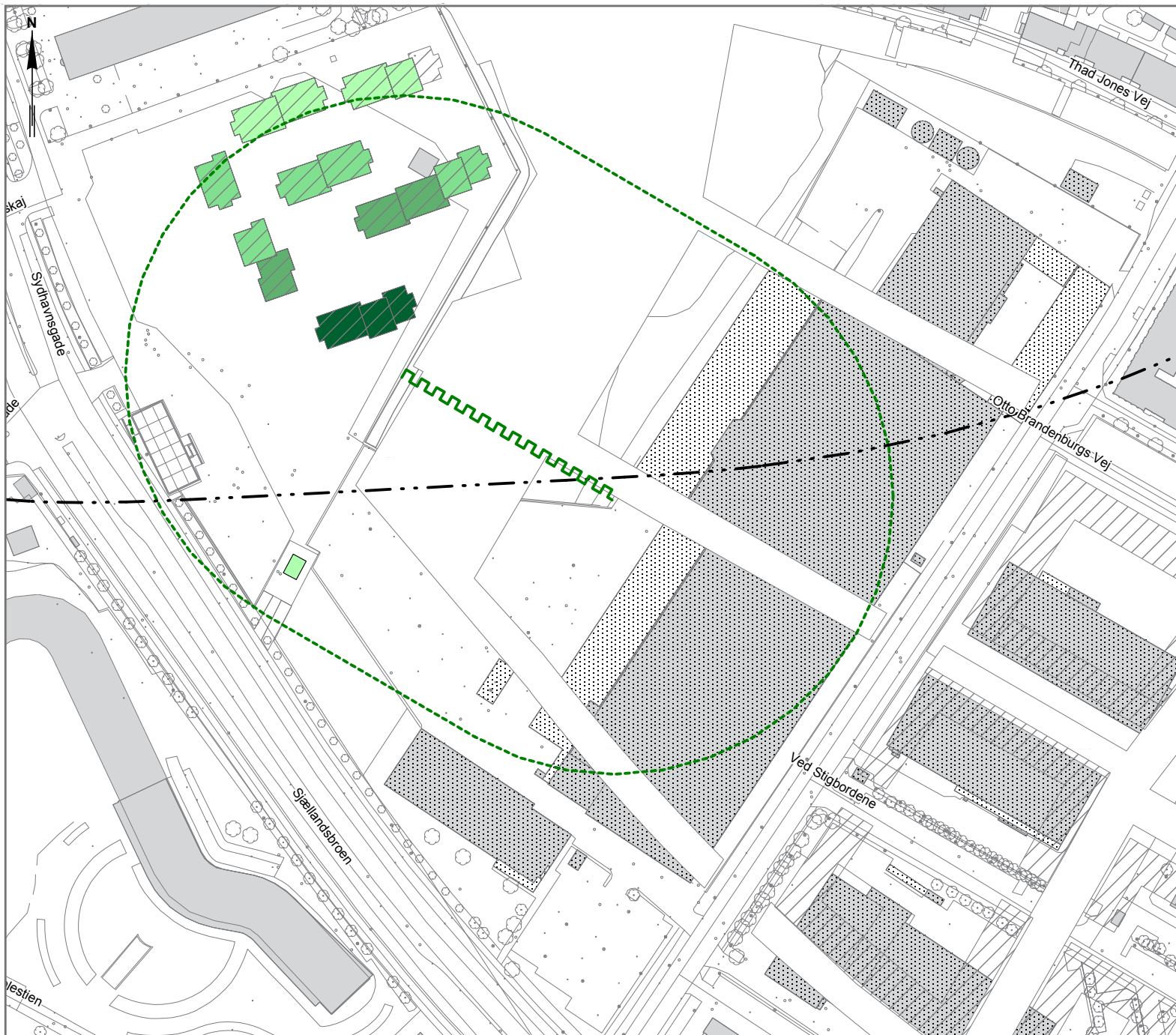
Signaturer:



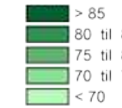


Signaturer:

- Linjeføring
- Stationsboks
- 100 meters afgrænsning
- Bygninger 2017
- Manglende BBR
- Bygninger til nedrivning



Vibrationskomfortniveau dB(KB)
(ref. 1E-6 m/s²)





Signaturer:

- Linjeføring
- Stationsboks
- 100 meters afgrænsning
- Bygninger 2017
- Manglende BBR
- Bygninger til nedrivning

v/Mozarts Plads

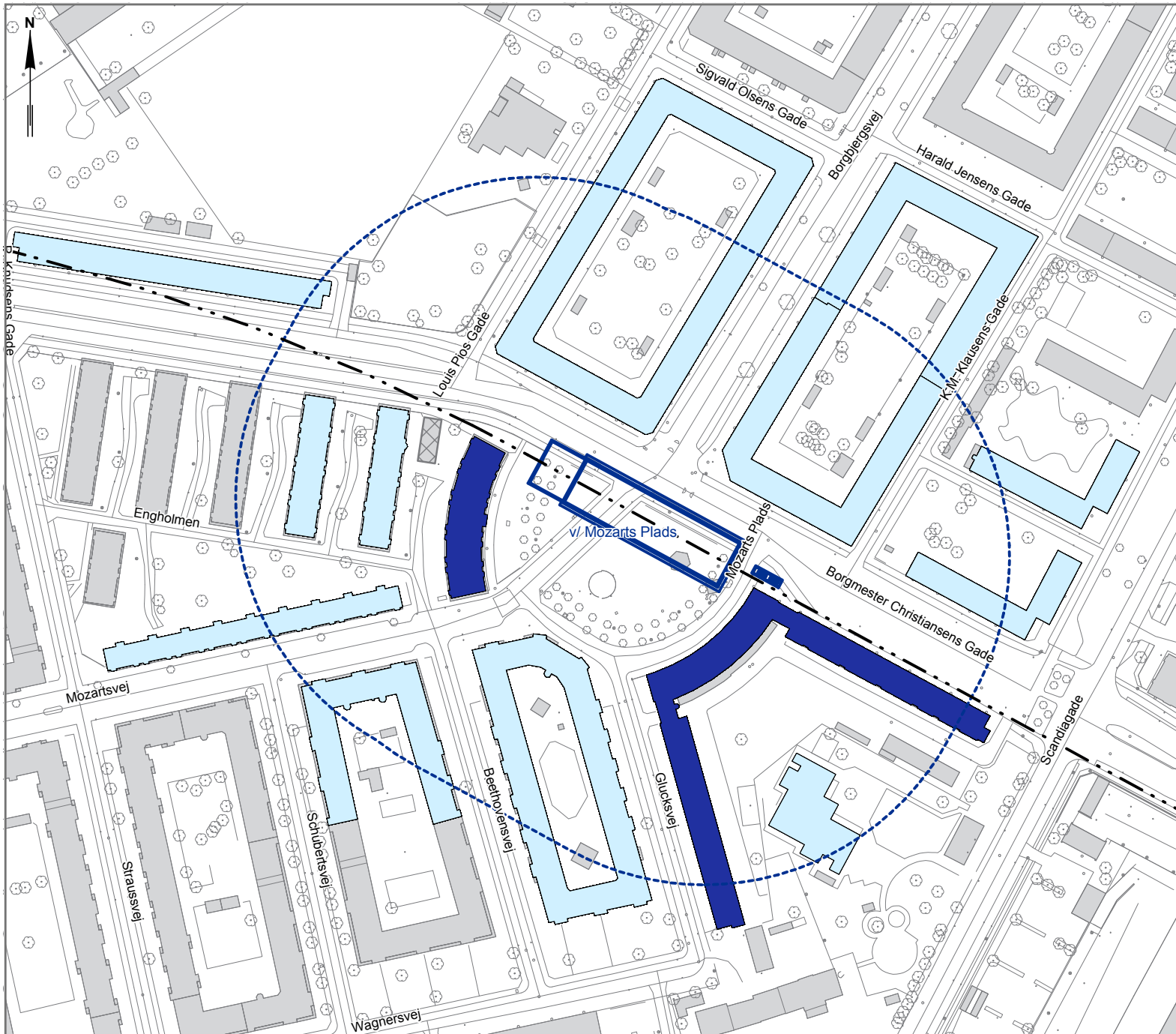
Sekantpæle v/Mozarts Plads



Signaturer:

- Linjeføring
- Stationsboks
- ⋯ 100 meters afgrænsning
- ▨ Bygninger 2017
- ⊠ Manglende BBR
- ⋯ Bygninger til nedrivning

Kapning af pæletoppe v/Mozarts Plads



Målforhold
0 50 m

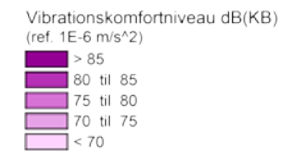

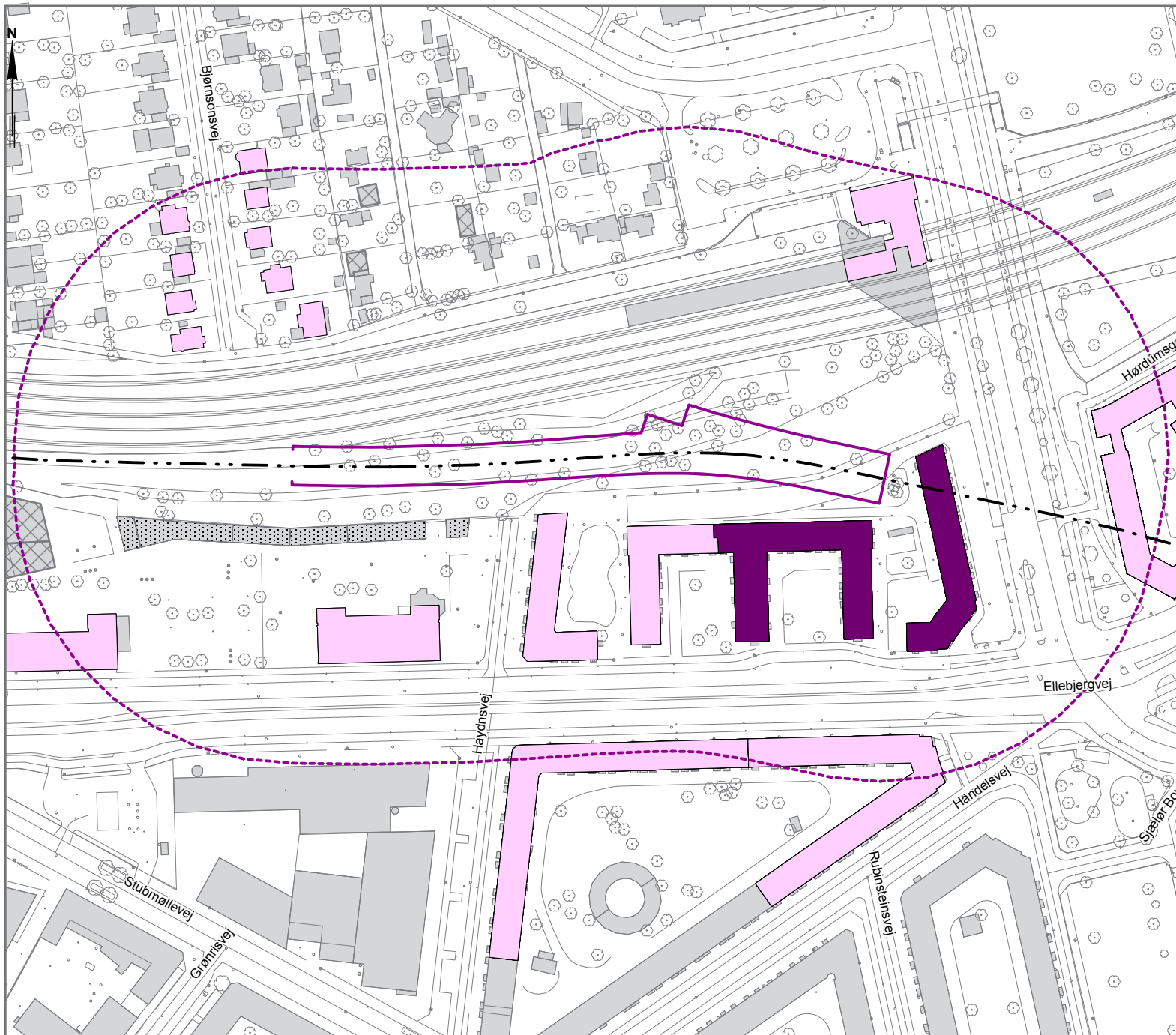
Vibrationskomfortniveau dB(KB)
(ref. 1E-6 m/s²)

- 80 til 85
- 75 til 80
- 70 til 75
- < 70

Signaturer:

- Linjeføring
- Stationsboks
- 100 meters afgrænsning
- Bygninger 2017
- Manglende BBR
- Bygninger til nedrivning

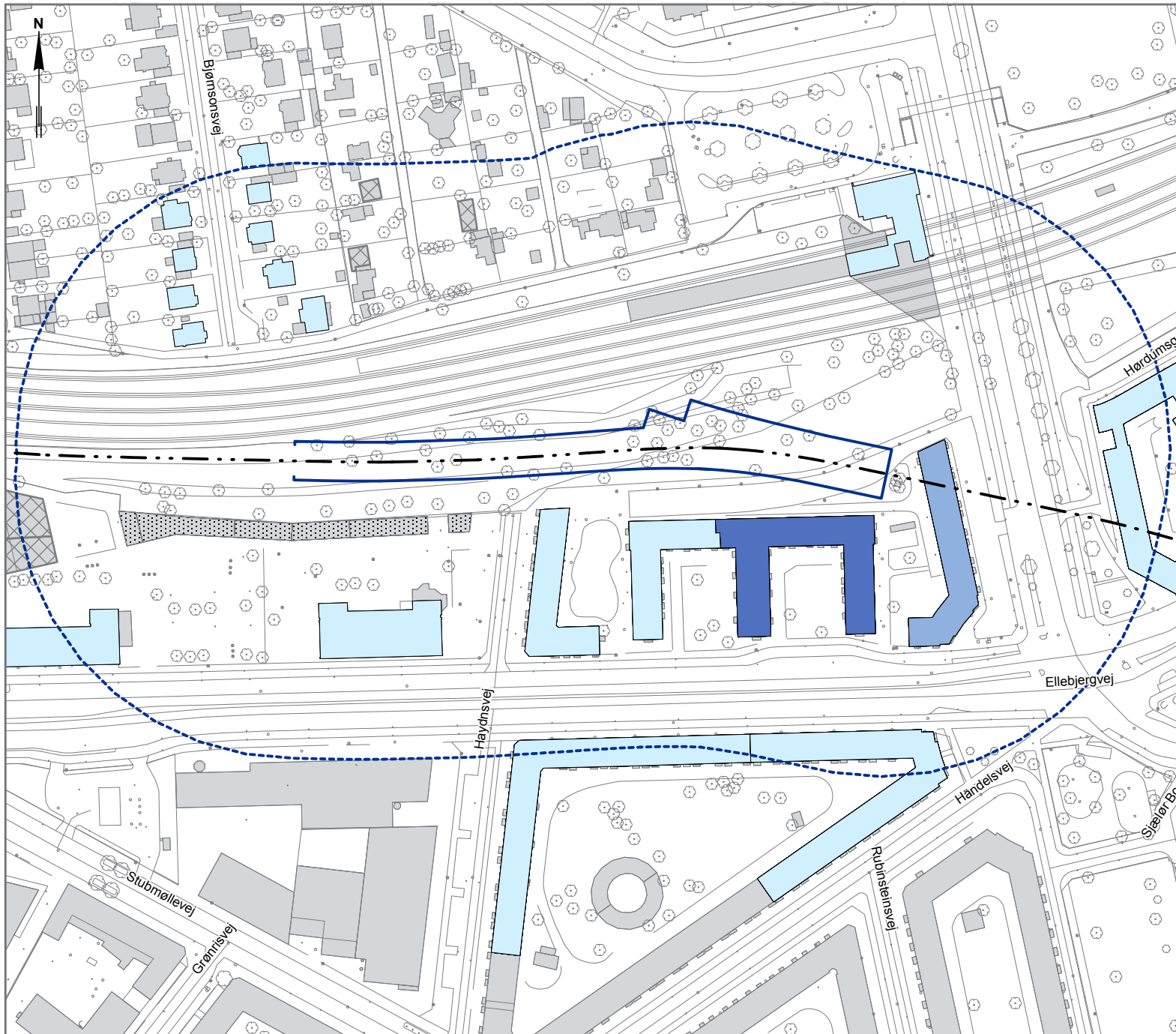
Haydnsvej



Signaturer:

- Linjeføring
- Stationsboks
- 100 meters afgrænsning
- Bygninger 2017
- Manglende BBR
- Bygninger til nedrivning

Kapning af pæletoppe v/Haydnsvej



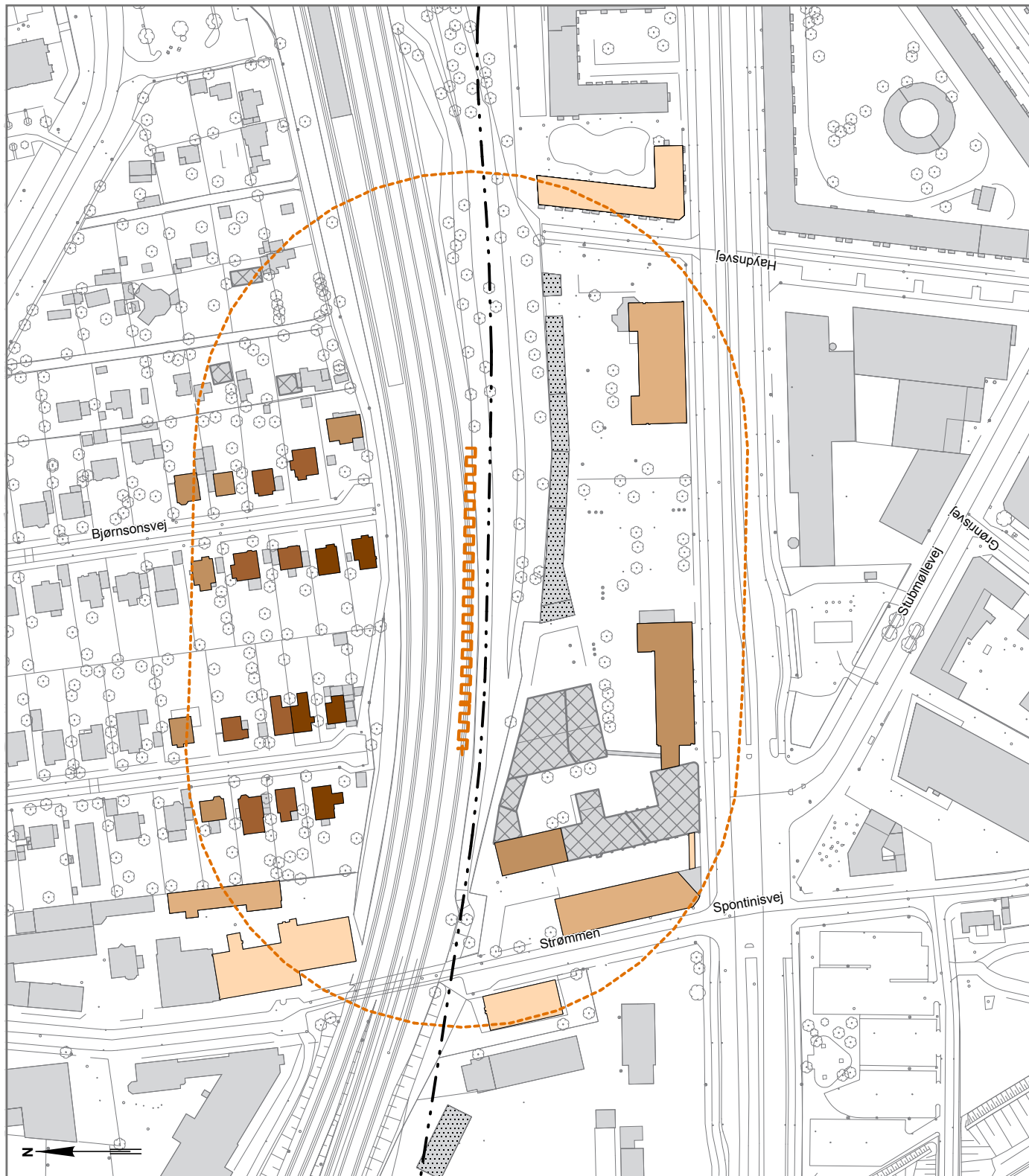
Målforhold
0 50 m

Vibrationskomfortniveau dB(KB)
(ref. 1E-6 m/s²)

- 80 til 85
- 75 til 80
- 70 til 75
- < 70

Signaturer:

- Linjeføring
- Stationsboks
- 100 meters afgrænsning
- ▨ Bygninger 2017
- ◊ Manglende BBR
- ⋯ Bygninger til nedrivning



Målforskel
0 50 m

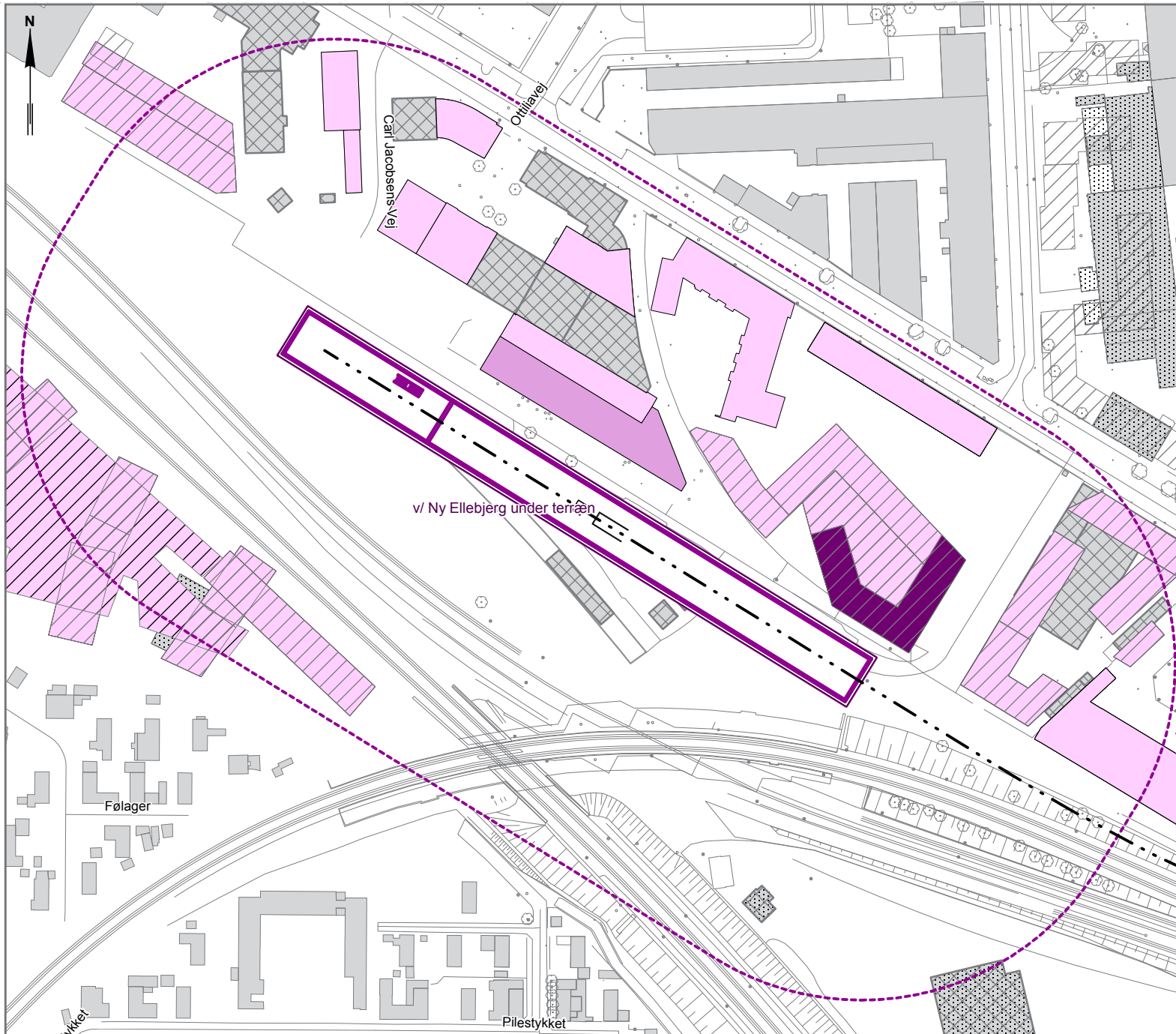
Vibrationskomfortniveau dB(KB)
(ref. 1E:6 m/s²)



Signaturer:

- Linjeføring
- Spuns
- 100 meters afgrænsning
- Bygninger 2017
- Manglende BBR
- Bygninger til nedrivning

Ny Ellebjerg Station under terræn

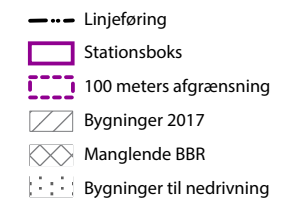


Målforhold
0 50 m

Vibrationskomfortniveau dB(KB)
(ref. $1E-6 \text{ m/s}^2$)



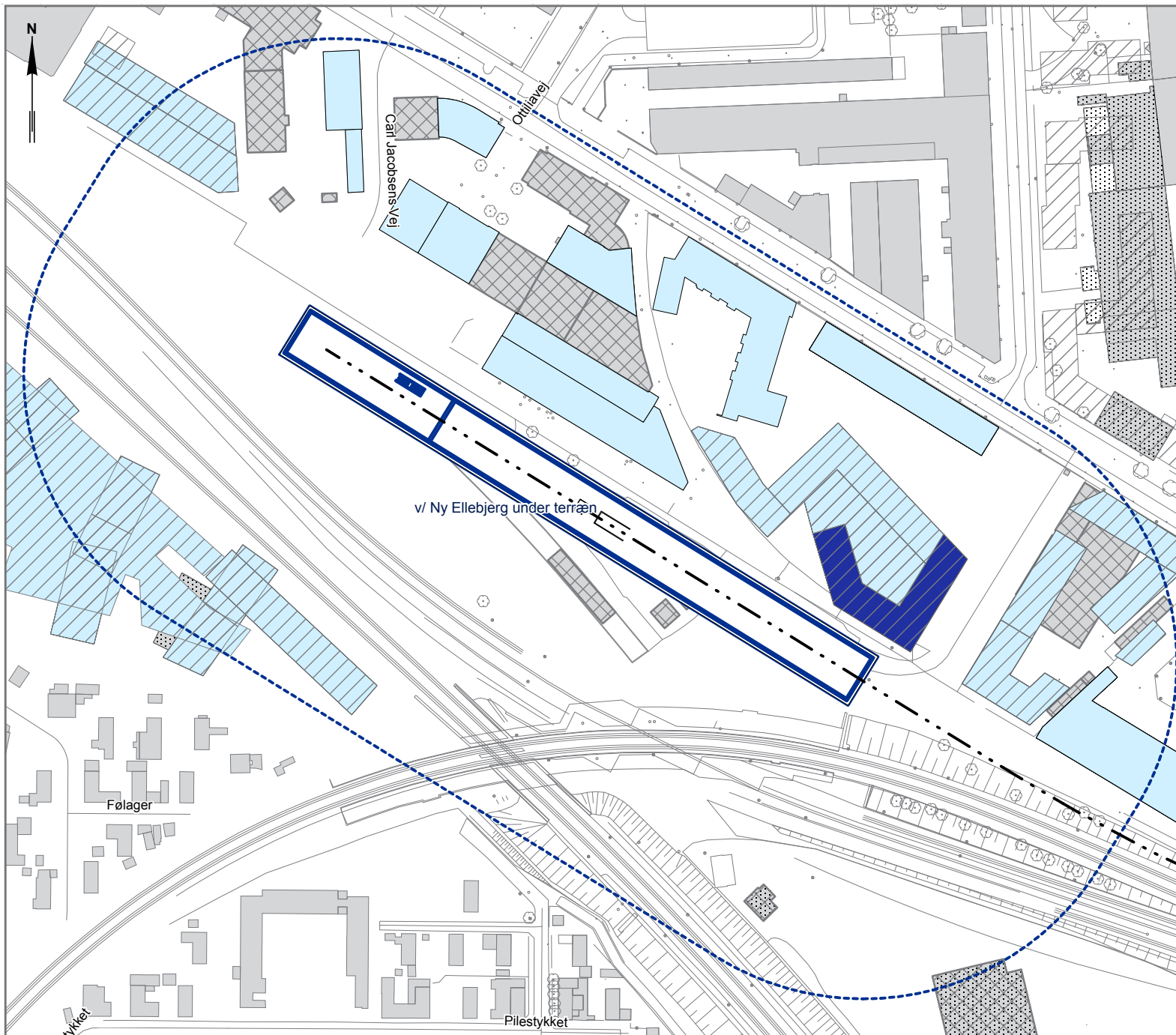


Signaturer:



Følager

Pilestykket



Signaturer:

- Linjeføring
- Stationsboks
- 100 meters afgrænsning
- Bygninger 2017
- Manglende BBR
- Bygninger til nedrivning

Københavns Kommune
Økonomiforvaltningen
Center for Byudvikling

Rådhuset
1599 København V
Telefon 3366 2800