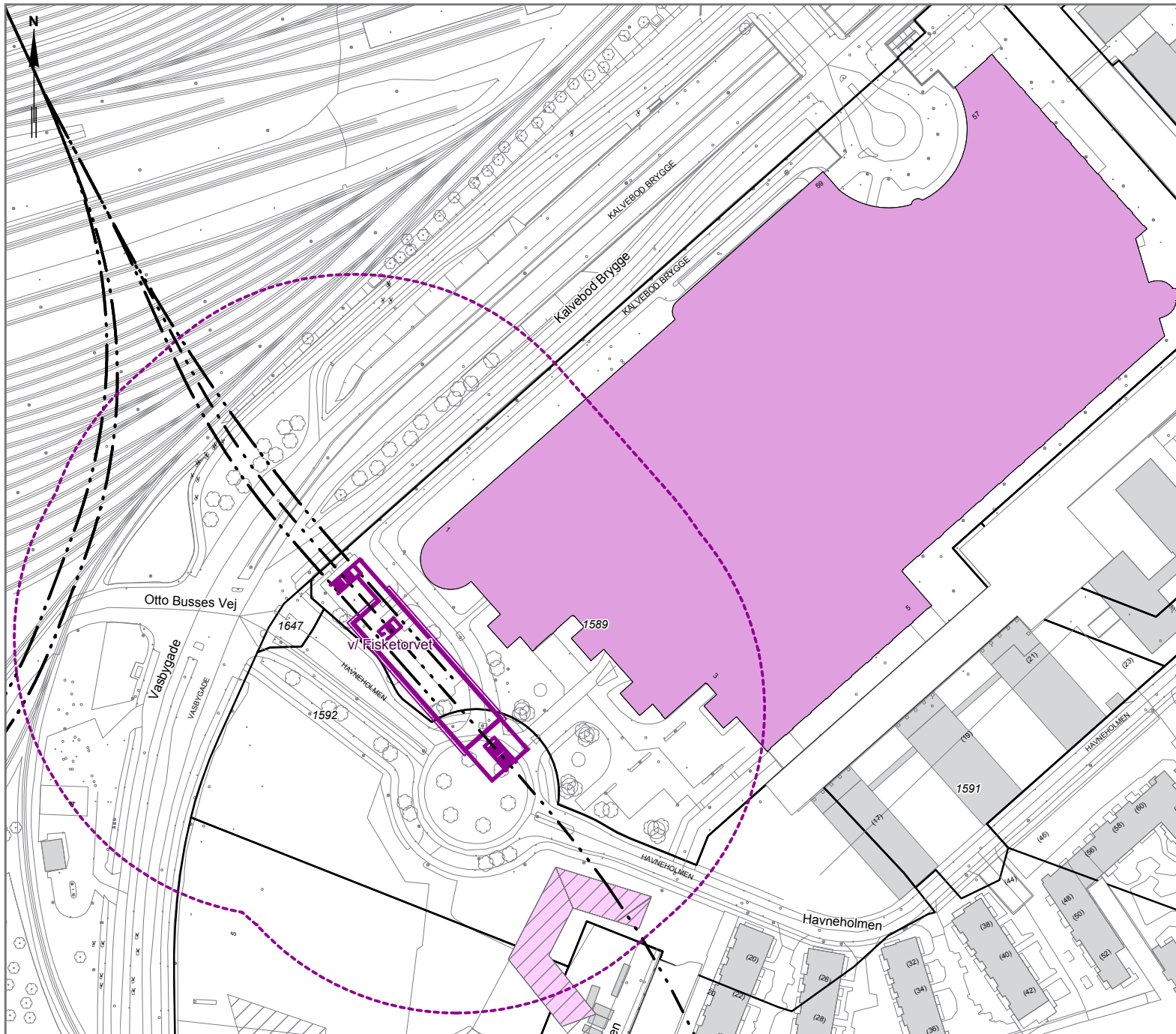



BILAG B: Vibrationer

v/Fisketorvet

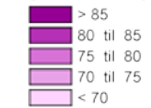
Sekantpæle v/Fisketorvet



Målforhold

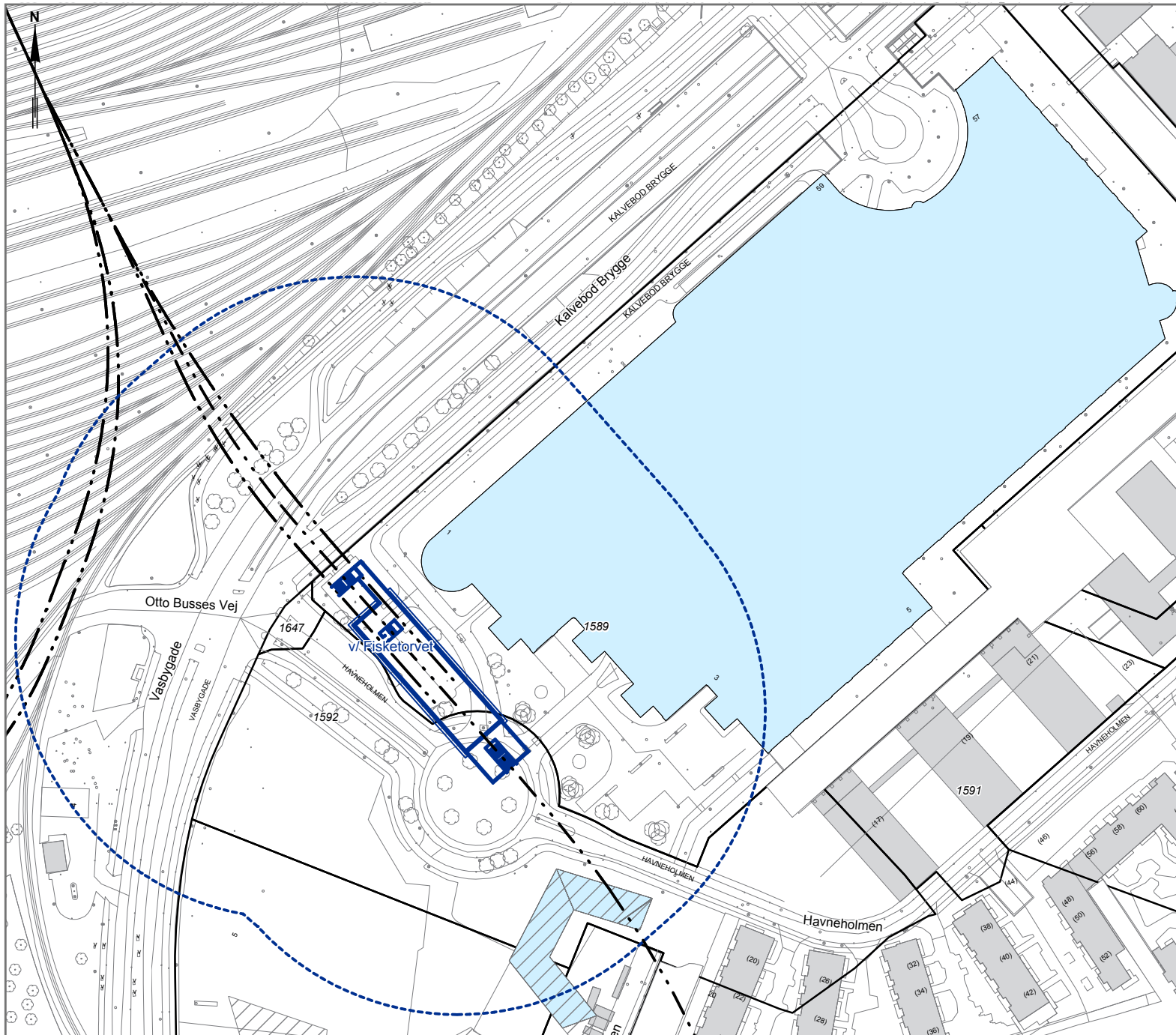


Vibrationskomfortniveau dB(KB)
(ref. 1E-6 m/s²)




Signaturer:

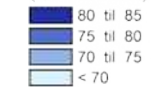
- Linjeføring
- Stationsboks
- 100 meters afgrænsning
- Bygninger 2017
- Manglende BBR
- Bygninger til nedrivning



Målforhold



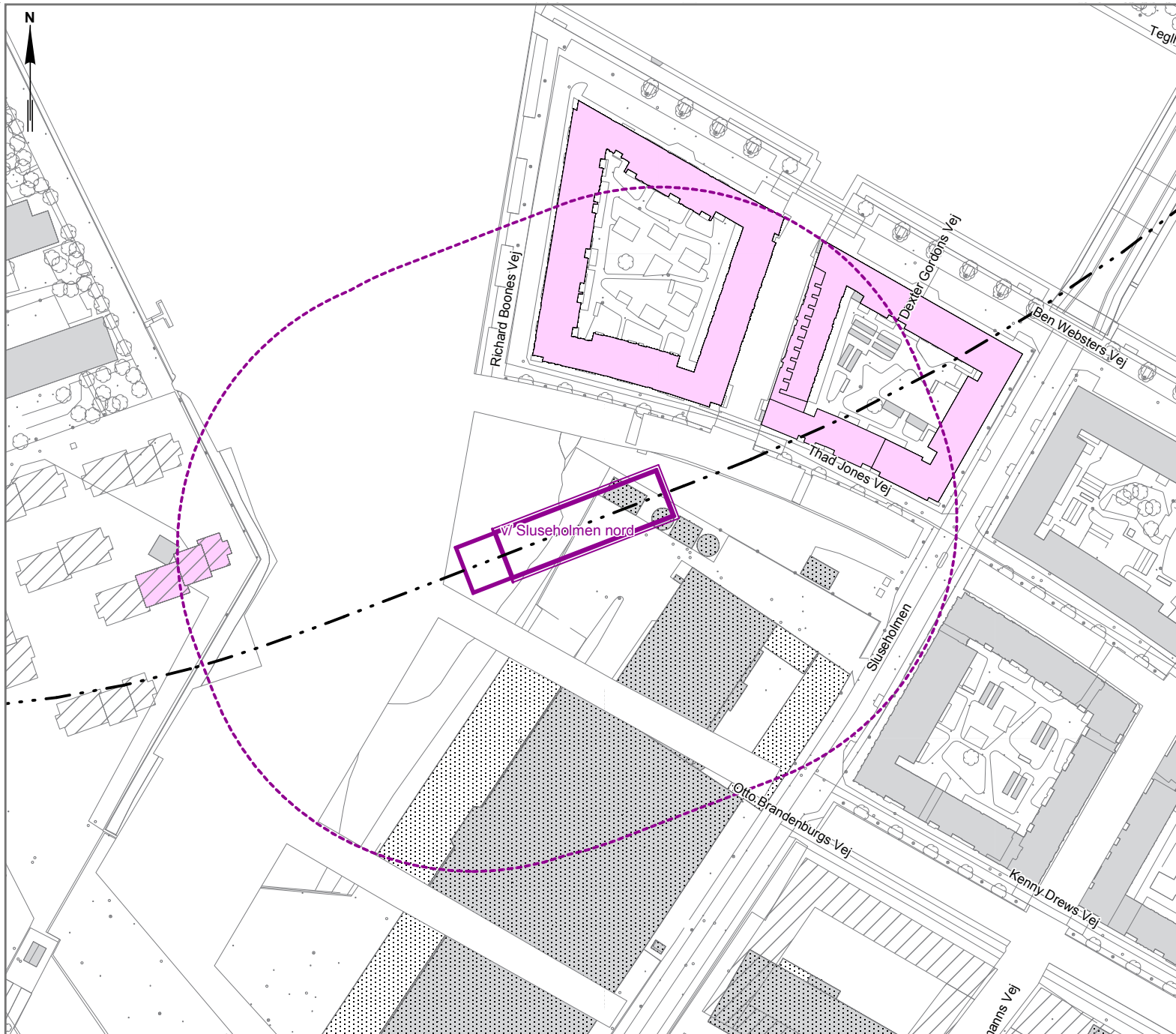
Vibrationskomfortniveau dB(KB)
(ref. 1E-6 m/s²)



Signaturer:

- Linjeføring
- ▭ Stationsboks
- ⋯ 100 meters afgrænsning
- ▨ Bygninger 2017
- ⊠ Manglende BBR
- ⋯ Bygninger til nedrivning

v/Sluseholmen Nord





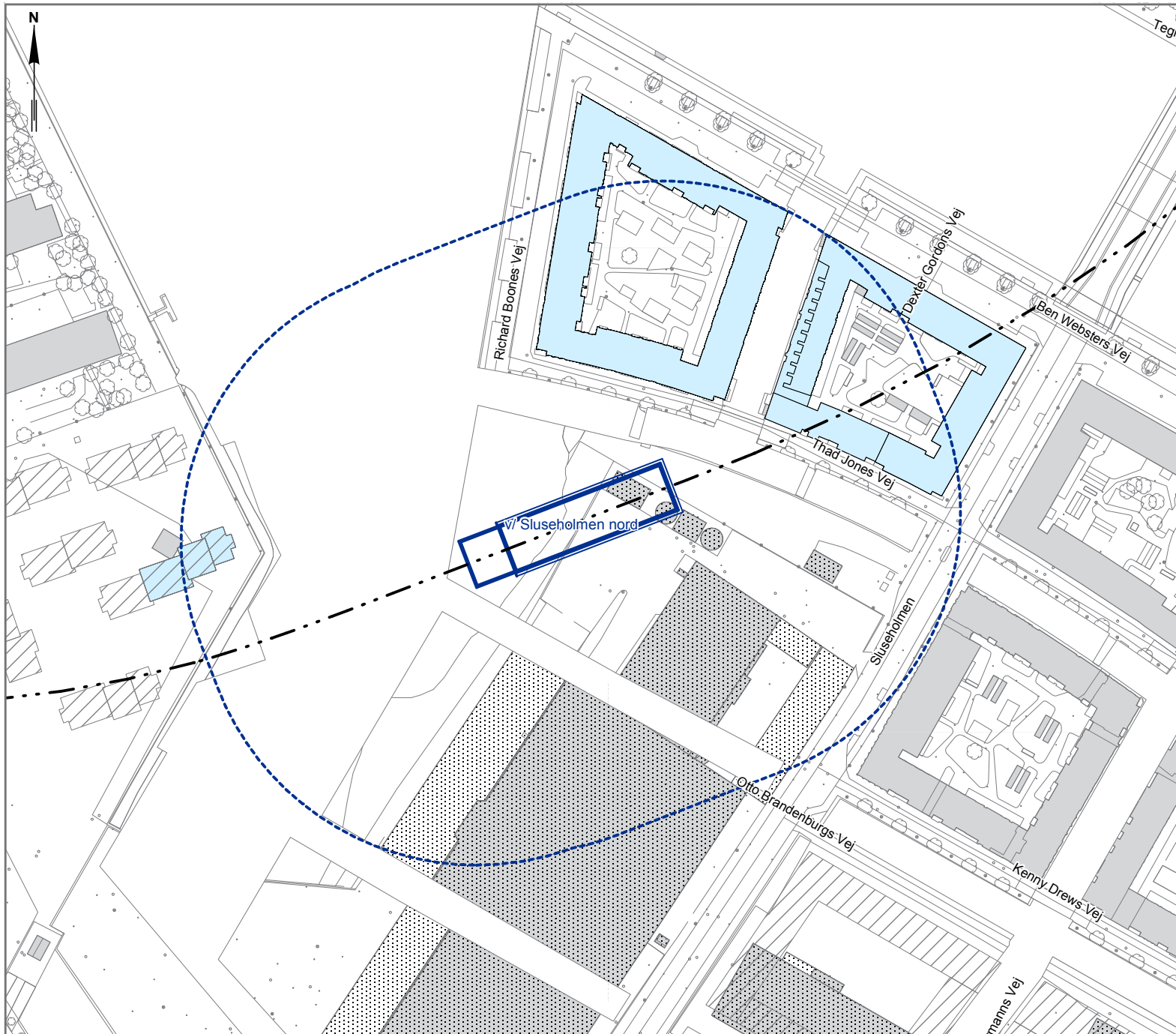
Målforhold
0 50 m

Vibrationskomfortniveau dB(KB)
(ref. 1E-6 m/s²)

- > 85
- 80 til 85
- 75 til 80
- 70 til 75
- < 70

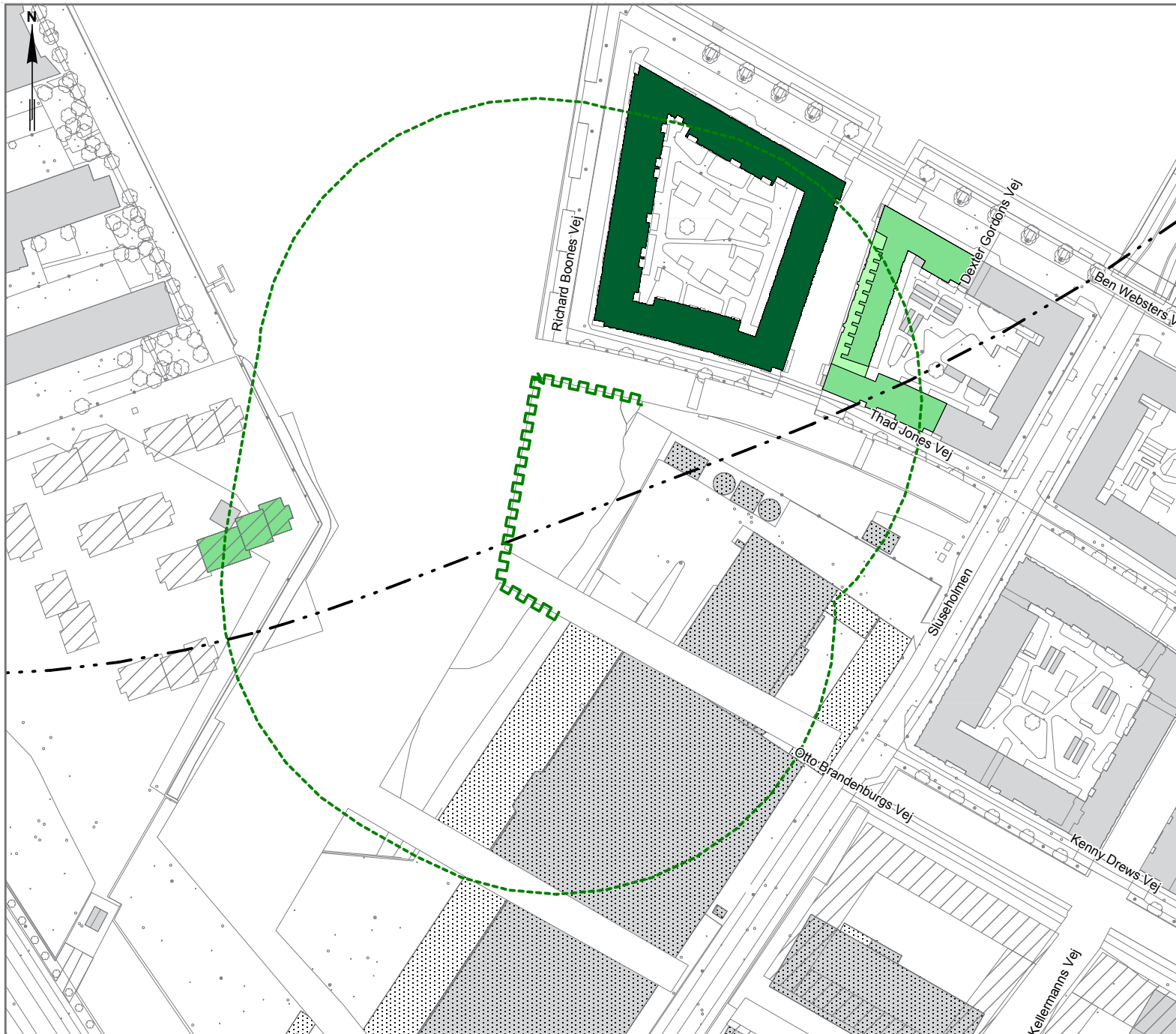
Signaturer:

- Linjeføring
- ▭ Stationsboks
- ⋯ 100 meters afgrænsning
- ▨ Bygninger 2017
- ◊ Manglende BBR
- ⋯ Bygninger til nedrivning



Signaturer:

- Linjeføring
- Stationsboks
- 100 meters afgrænsning
- Bygninger 2017
- Manglende BBR
- Bygninger til nedrivning



Målforhold
 0 50 m


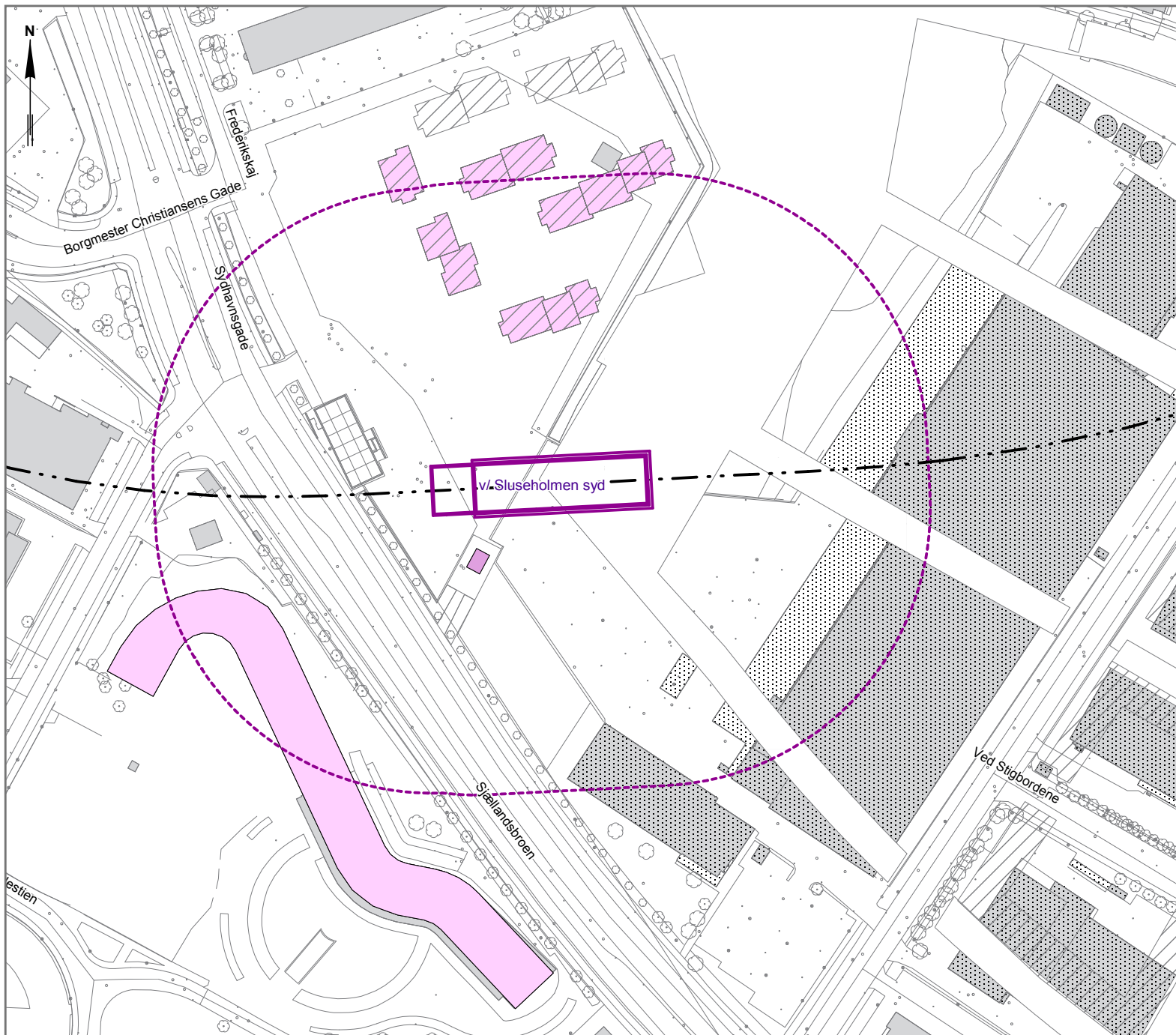
Vibrationskomfortniveau dB(KB)
 (ref. $1E-6 \text{ m/s}^2$)

- > 85
- 80 til 85
- 75 til 80
- 70 til 75
- < 70

Signaturer:

- Linjeføring
- ⌚ Stationsboks
- ⋯ 100 meters afgrænsning
- ▨ Bygninger 2017
- ⊠ Manglende BBR
- ⋯ Bygninger til nedrivning

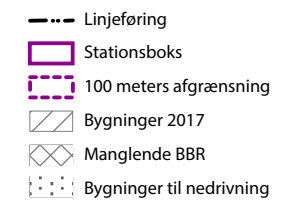
v/Sluseholmen Syd



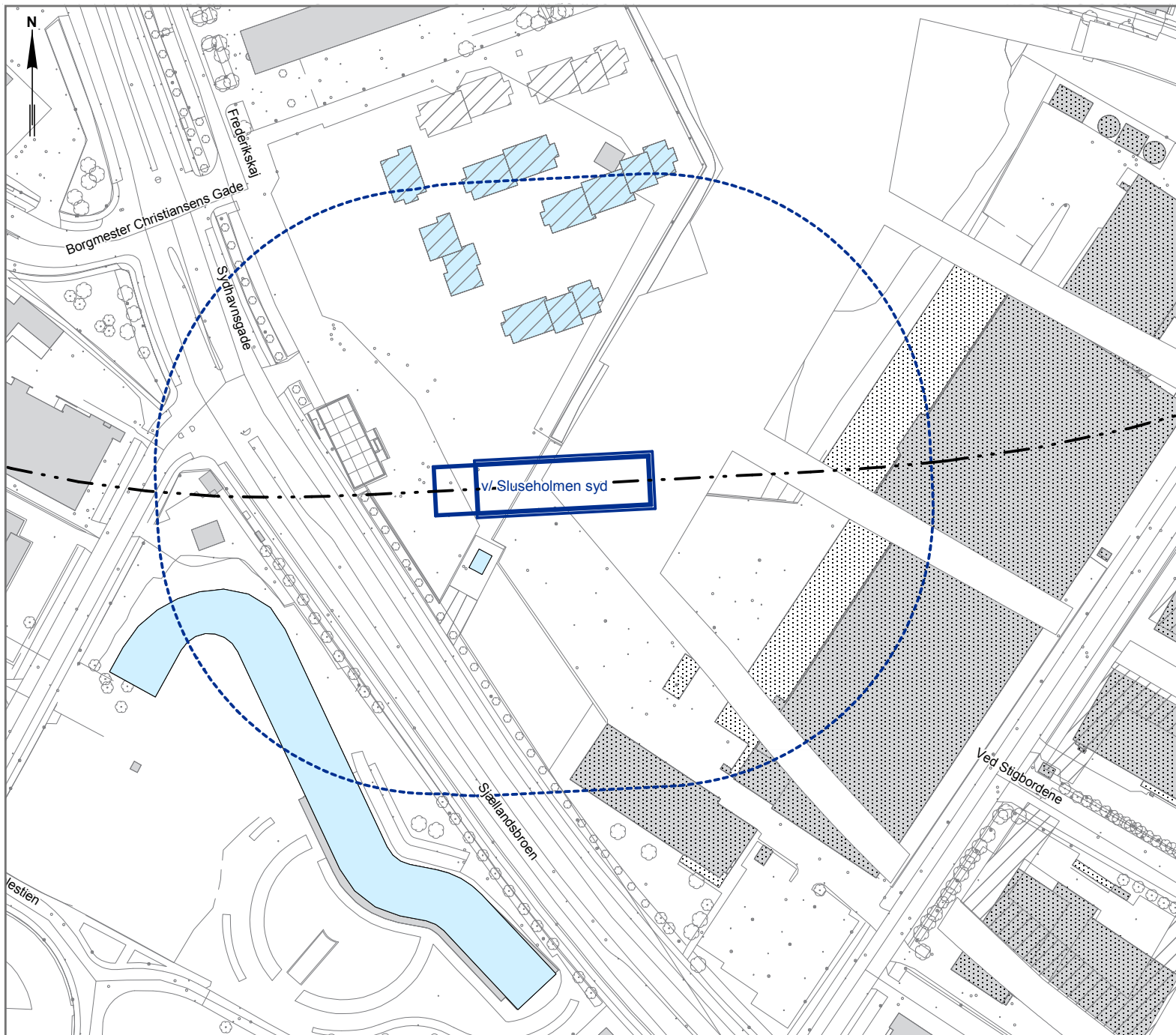


Vibrationskomfortniveau dB(KB)
(ref. 1E-6 m/s²)




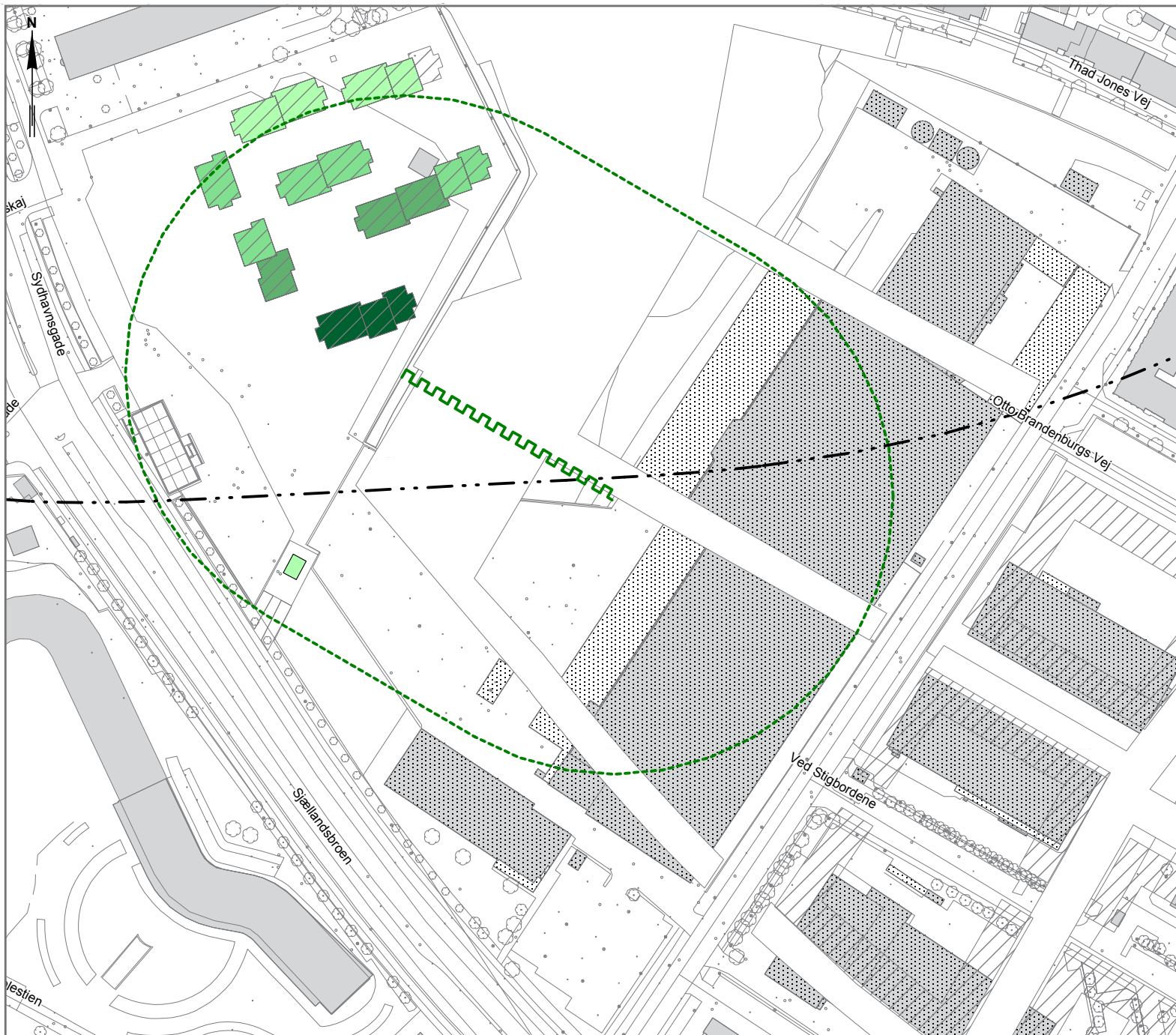
Signaturer:



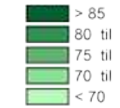


Signaturer:

- Linjeføring
- Stationsboks
- 100 meters afgrænsning
- Bygninger 2017
- Manglende BBR
- Bygninger til nedrivning



Vibrationskomfortniveau dB(KB)
(ref. 1E-6 m/s²)





Signaturer:

- Linjeføring
- Stationsboks
- 100 meters afgrænsning
- Bygninger 2017
- Manglende BBR
- Bygninger til nedrivning

v/Mozarts Plads

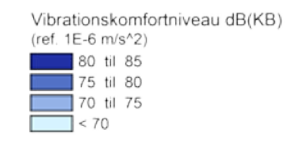

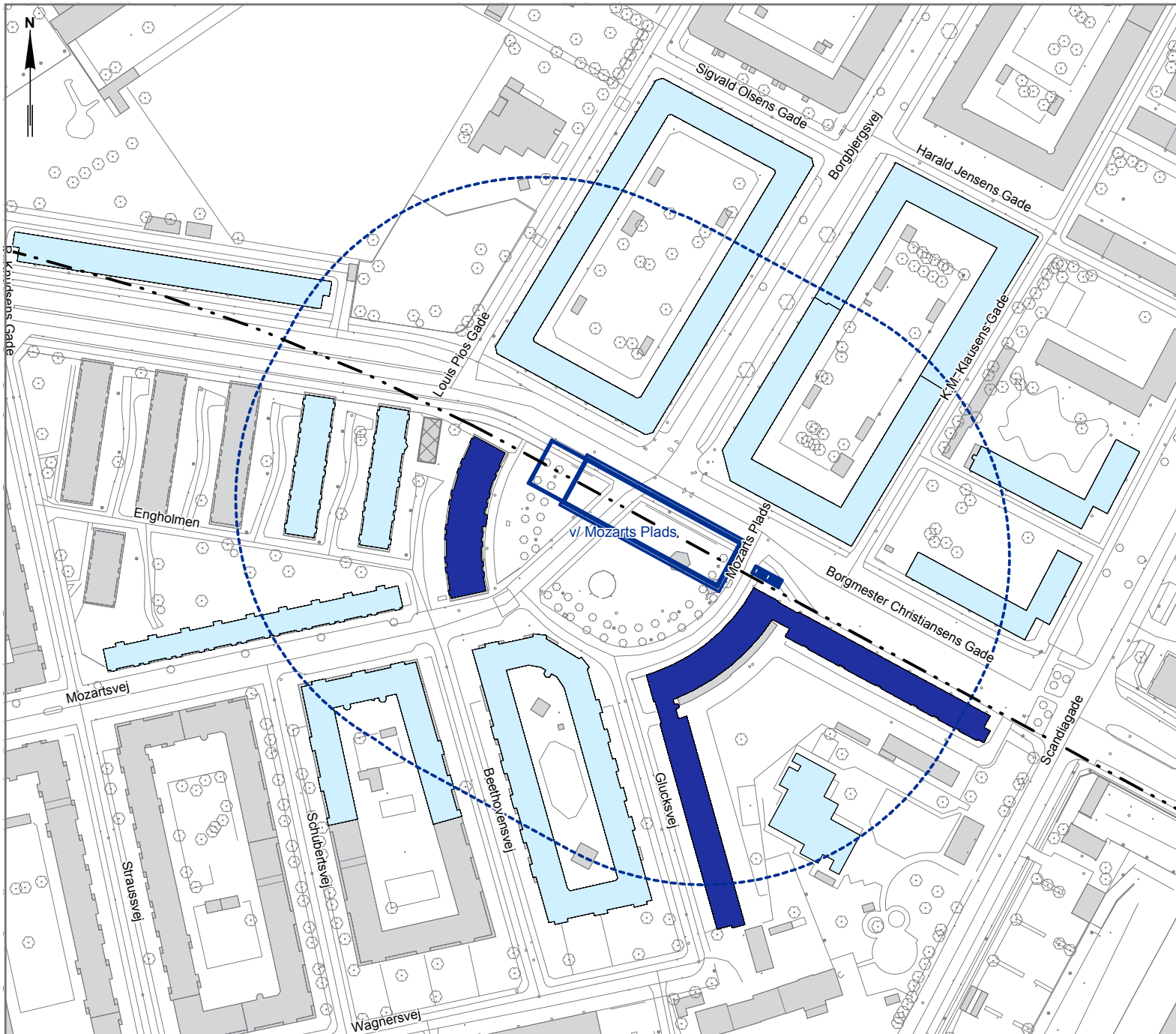
Sekantpæle v/Mozarts Plads



Signaturer:

- Linjeføring
- Stationsboks
- 100 meters afgrænsning
- Bygninger 2017
- Manglende BBR
- Bygninger til nedrivning

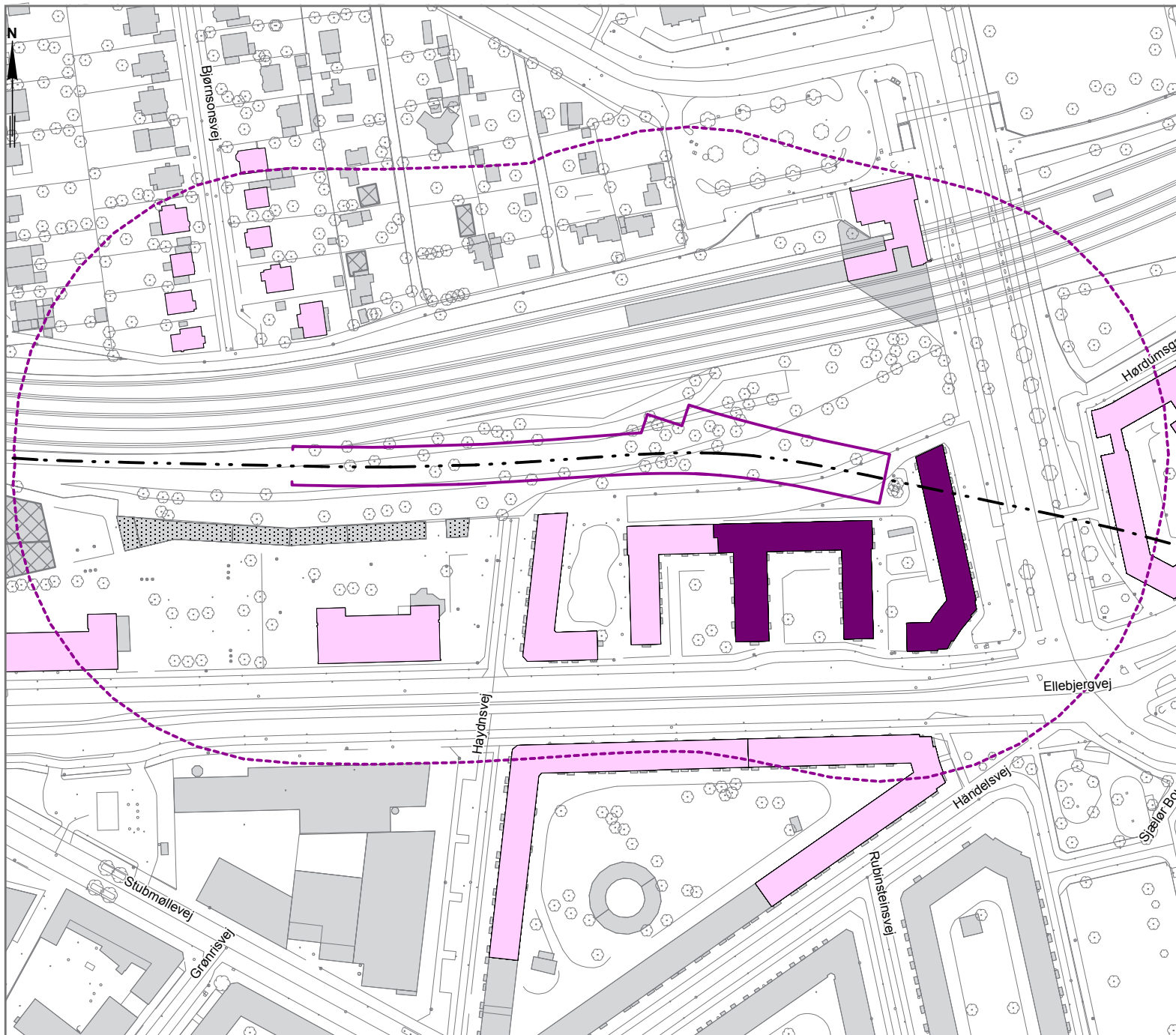
Kapning af pæletoppe v/Mozarts Plads



- Signaturer:
- Linjeføring
 - Stationsboks
 - 100 meters afgrænsning
 - Bygninger 2017
 - Manglende BBR
 - Bygninger til nedrivning

Haydnsvej

Sekantpæle v/Haydnsvej



Målforhold
0 50 m

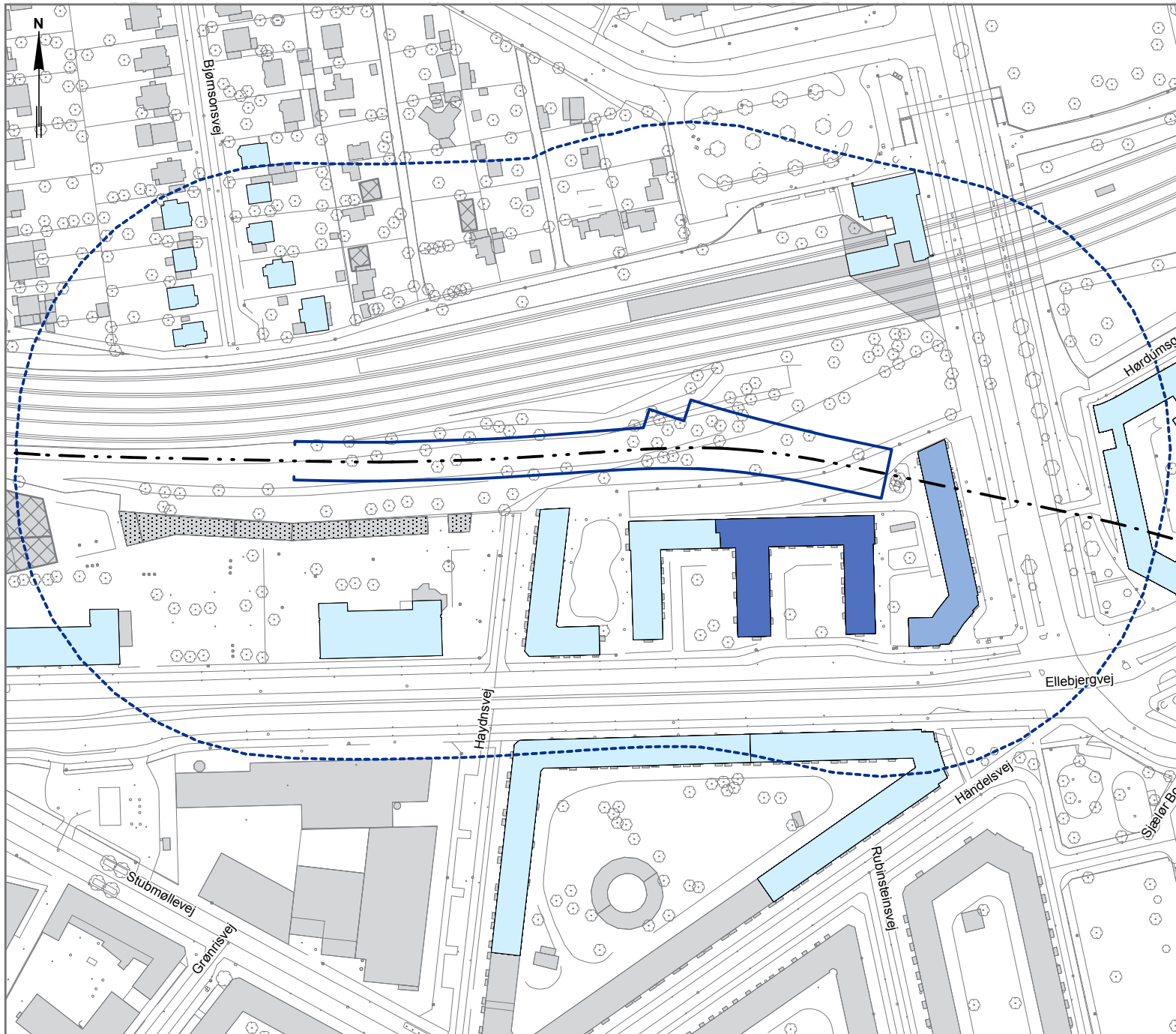
Vibrationskomfortniveau dB(KB)
(ref. 1E-6 m/s²)

- > 85
- 80 til 85
- 75 til 80
- 70 til 75
- < 70

Signaturer:

- Linjeføring
- Stationsboks
- - - 100 meters afgrænsning
- ▨ Bygninger 2017
- ▧ Manglende BBR
- ⋯ Bygninger til nedrivning

Kapning af pæletoppe v/Haydnsvej



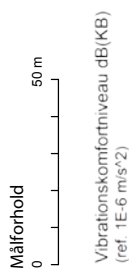
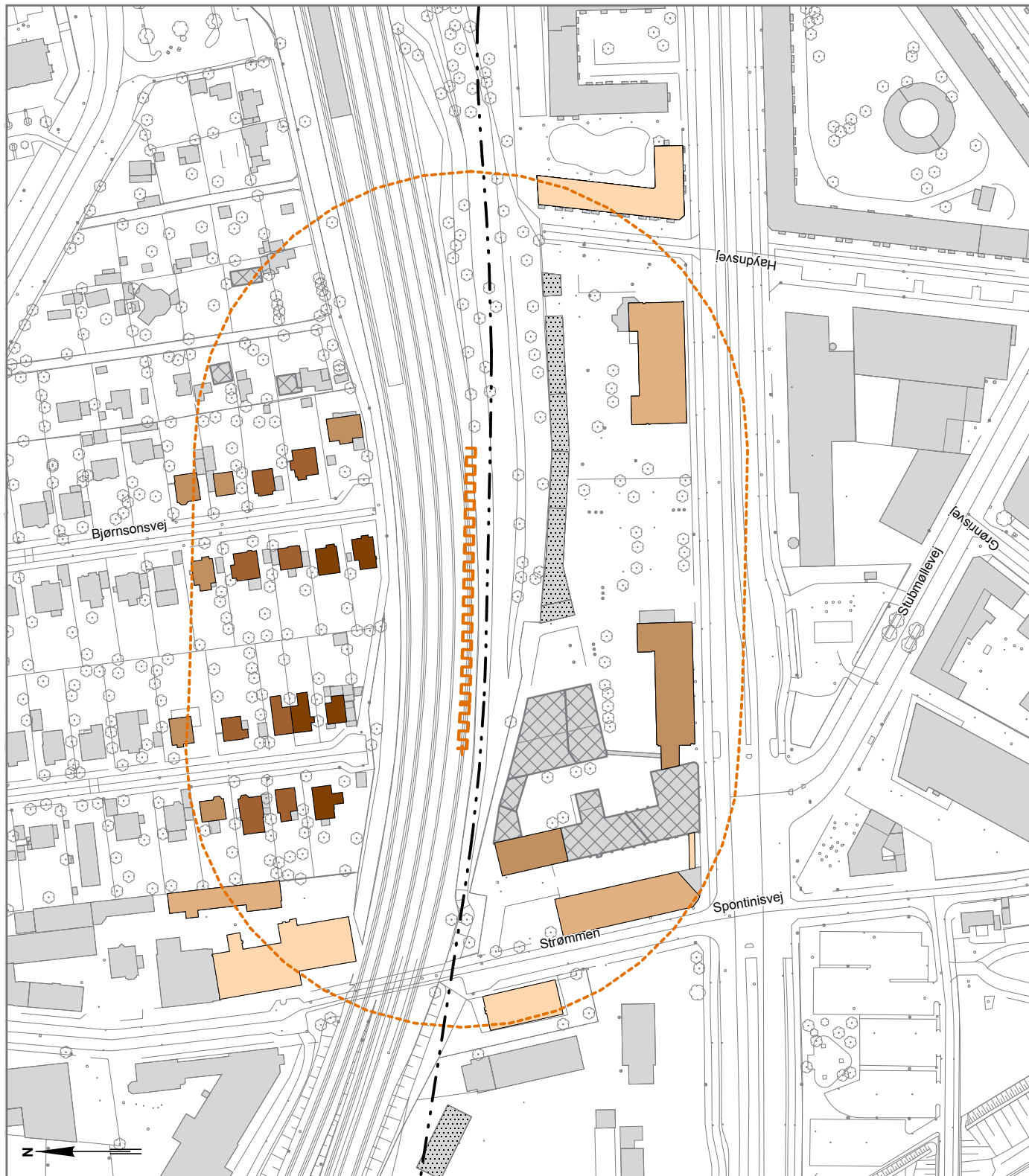
Målforhold
0 50 m

Vibrationskomfortniveau dB(KB)
(ref. 1E-6 m/s²)

- 80 til 85
- 75 til 80
- 70 til 75
- < 70

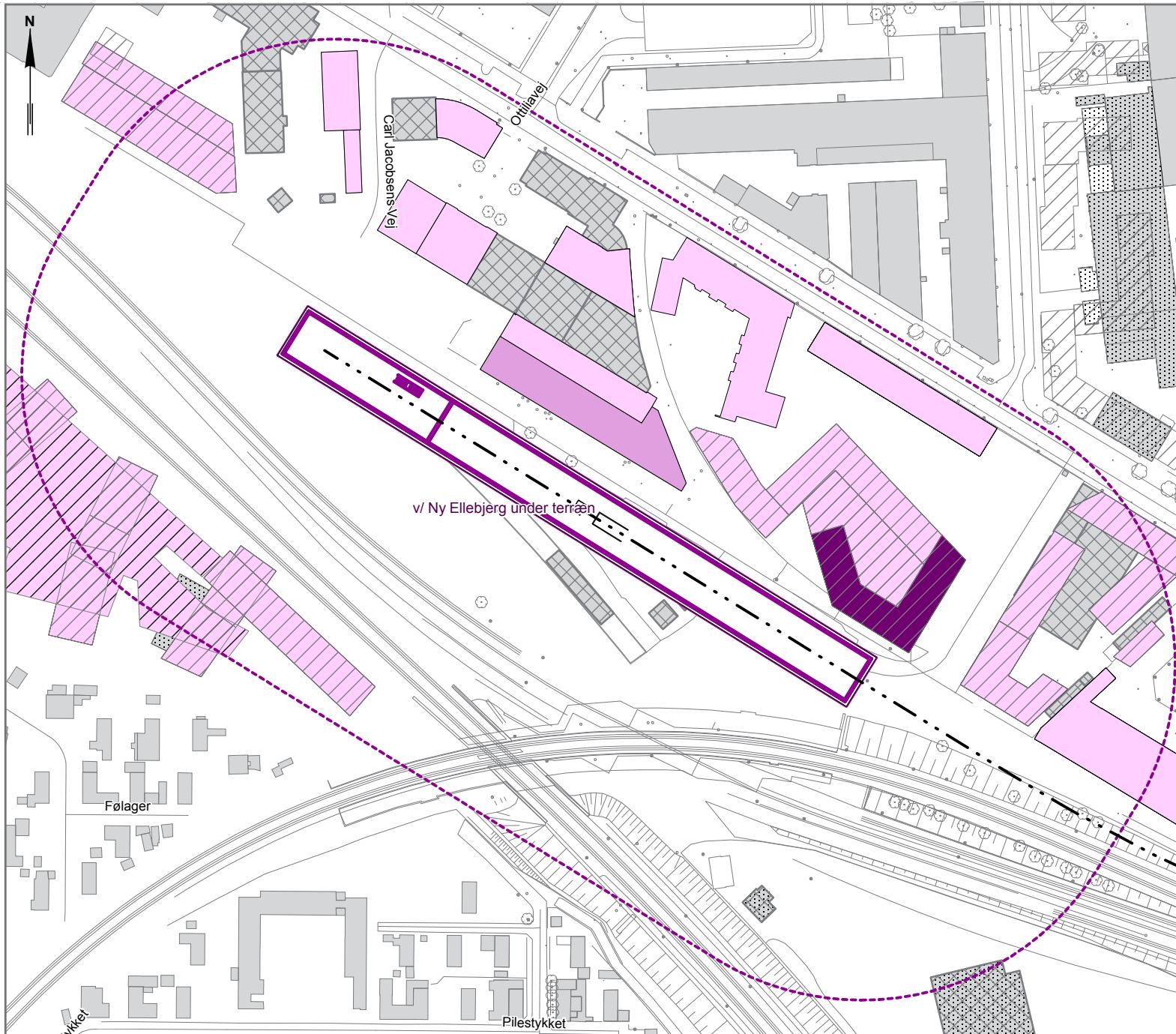
Signaturer:

- Linjeføring
- Stationsboks
- 100 meters afgrænsning
- ▨ Bygninger 2017
- ◊ Manglende BBR
- ⋯ Bygninger til nedrivning



- Signaturer:
- Linjeføring
 - Spuns
 - 100 meters afgrænsning
 - Bygninger 2017
 - Manglende BBR
 - Bygninger til nedrivning

Ny Ellebjerg Station under terræn



Målforhold
0 50 m

Vibrationskomfortniveau dB(KB)
(ref. 1E-6 m/s²)



Signaturer:

- Linjeføring
- Stationsboks
- ⋯ 100 meters afgrænsning
- ▨ Bygninger 2017
- ▧ Manglende BBR
- ⋯ Bygninger til nedrivning

v/ Ny Ellebjerg under terræn



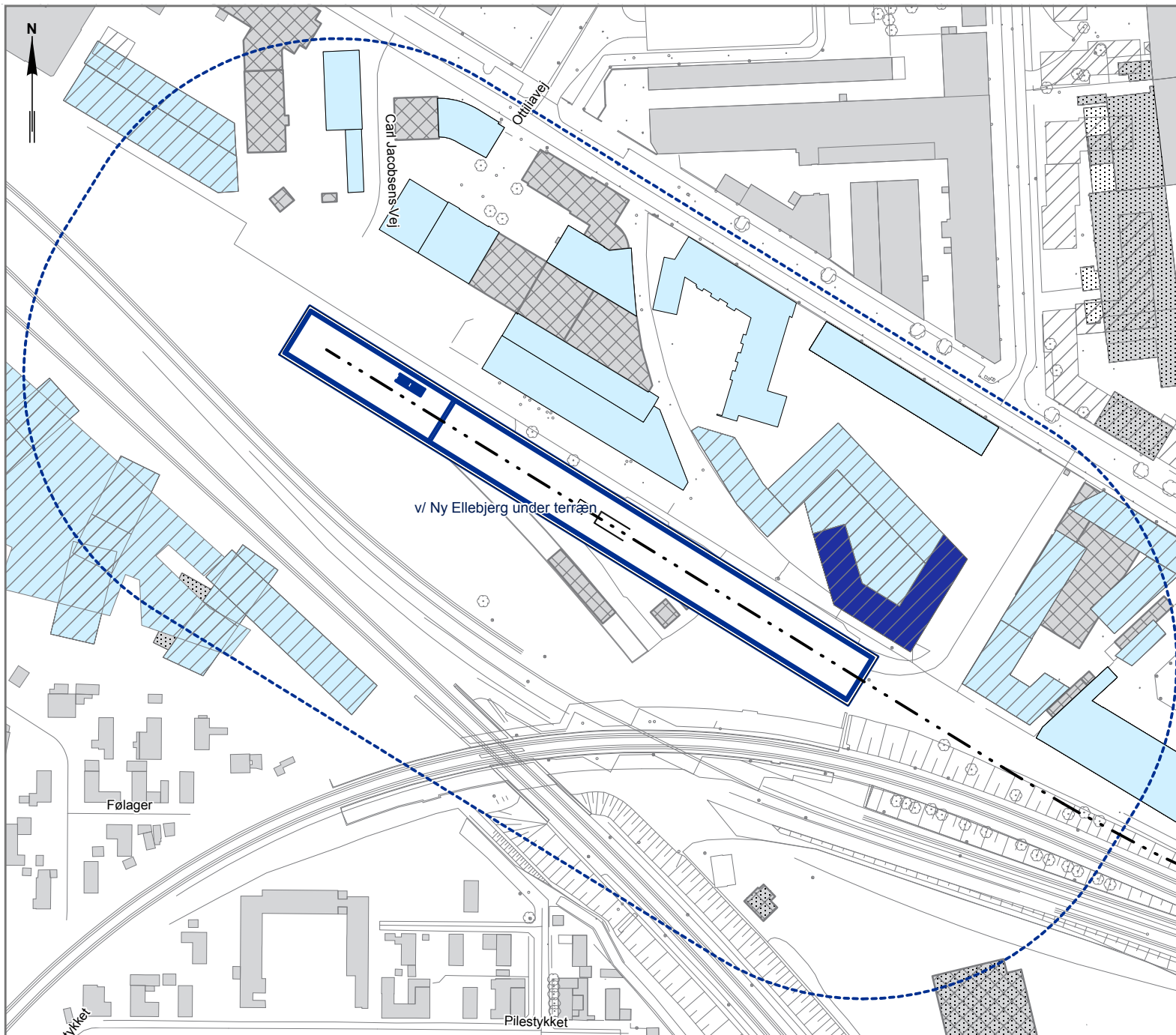
Carl Jacobsens Vej

Ottilevej

Følager

lykket

Pilestykket



Signaturer:

- Linjeføring
- Stationsboks
- 100 meters afgrænsning
- Bygninger 2017
- Manglende BBR
- Bygninger til nedrivning

Københavns Kommune
Økonomiforvaltningen
Center for Byudvikling

Rådhuset
1599 København V
Telefon 3366 2800