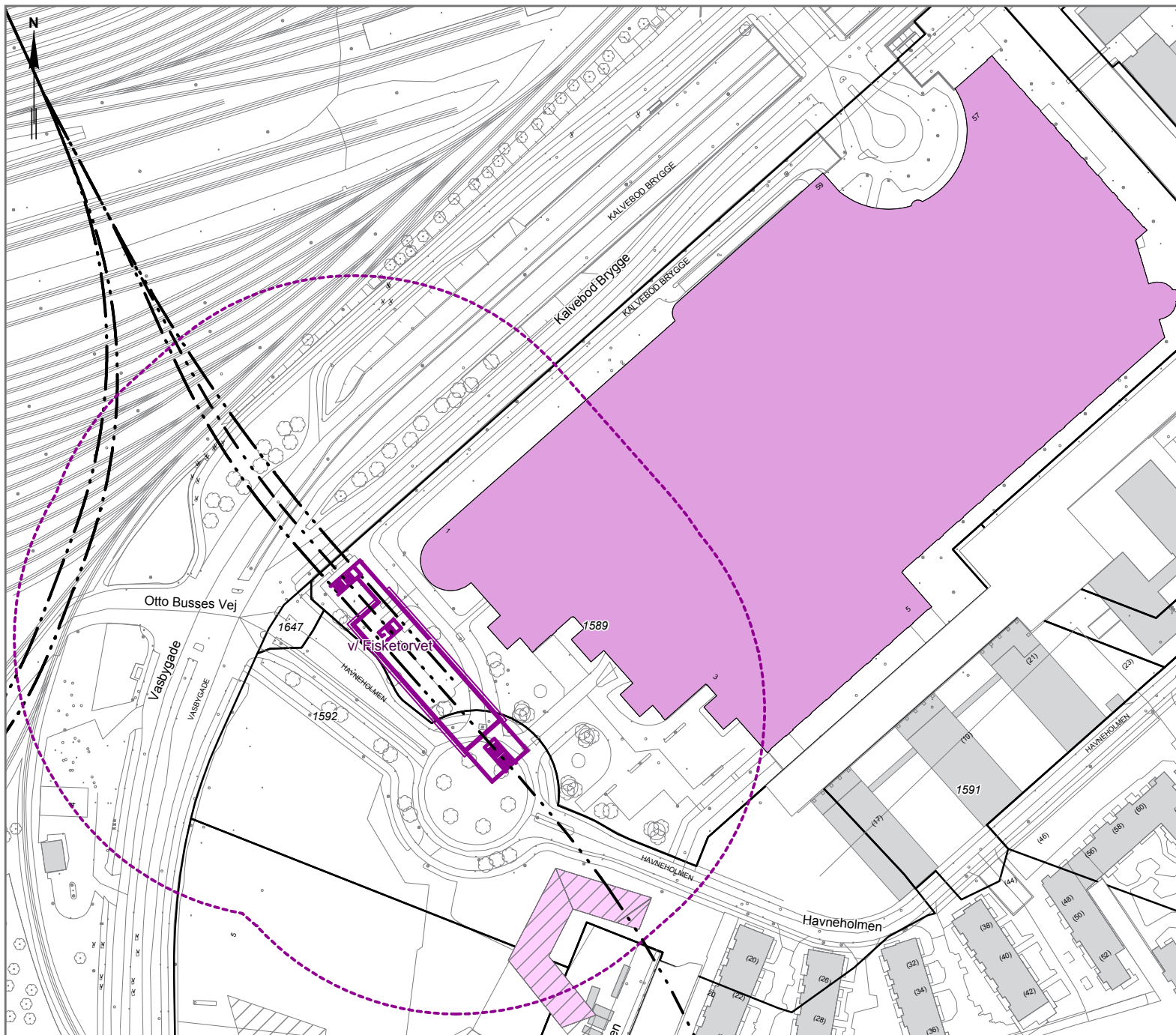


# BILAG B: Vibrationer

# v/Fisketorvet

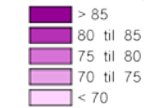
Sekantpæle v/Fisketorvet



Målforhold

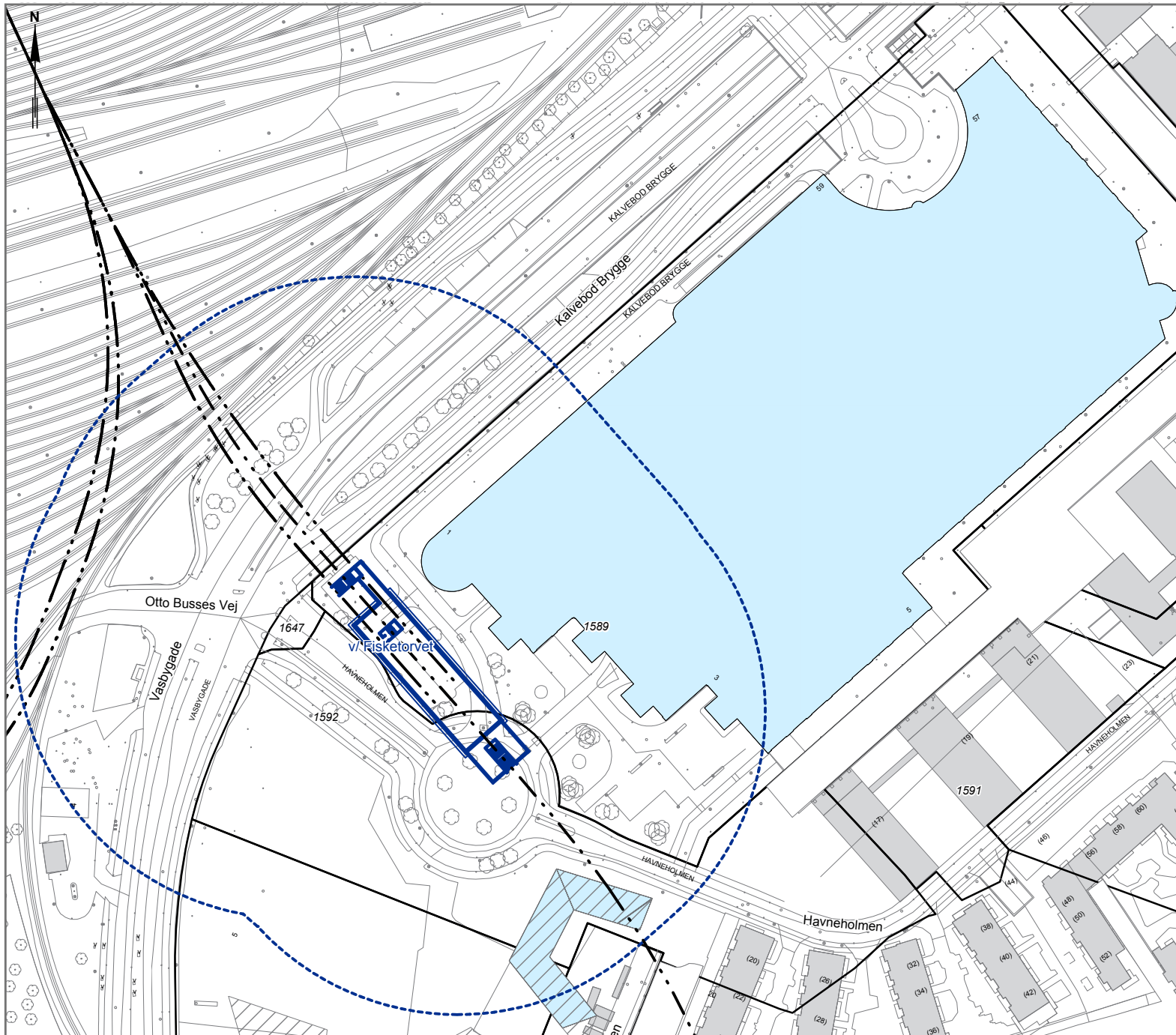


Vibrationskomfortniveau dB(KB)  
(ref. 1E-6 m/s<sup>2</sup>)




Signaturer:

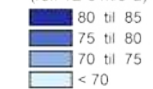
- Linjeføring
- Stationsboks
- 100 meters afgrænsning
- Bygninger 2017
- Manglende BBR
- Bygninger til nedrivning



Målforhold



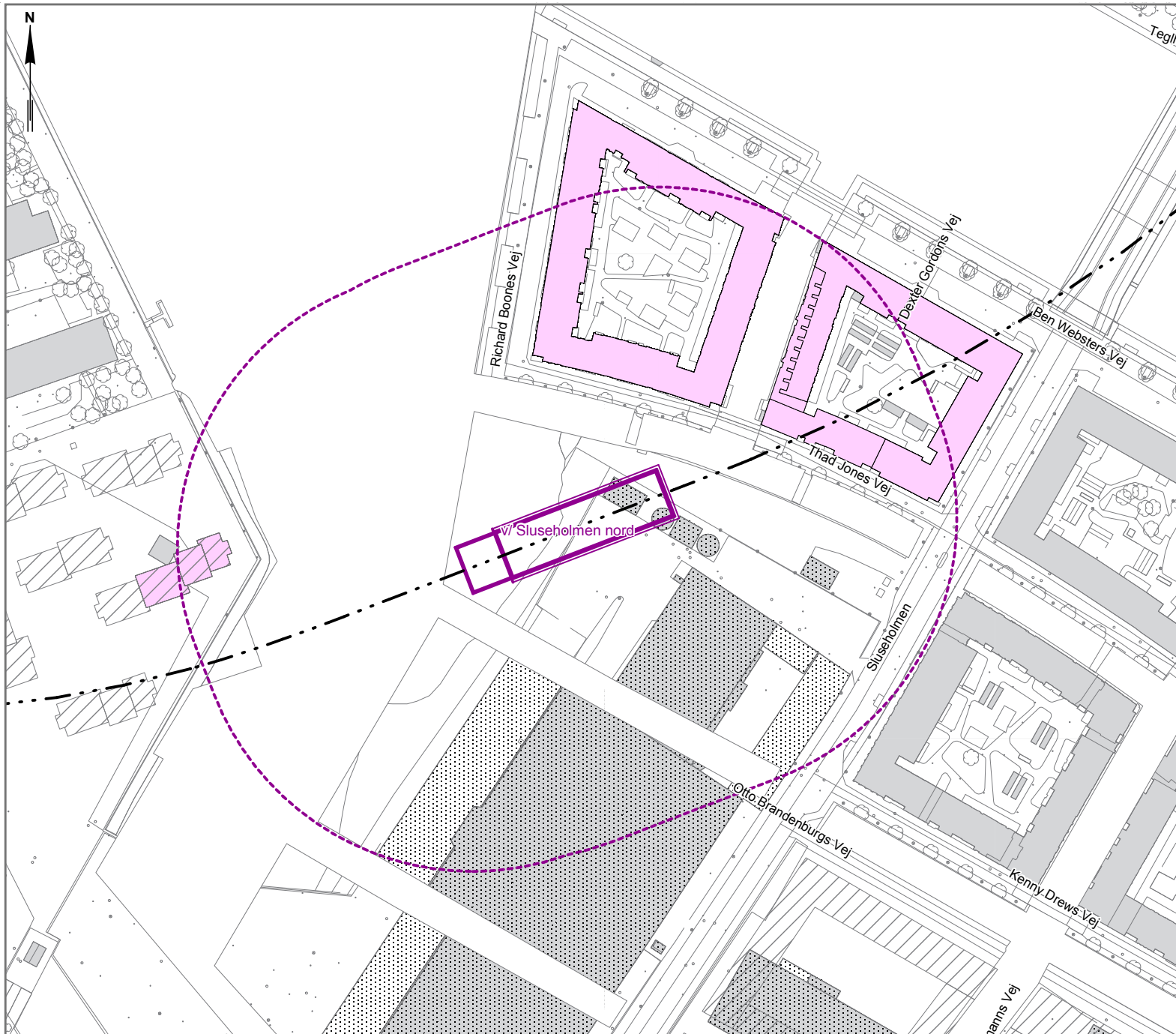
Vibrationskomfortniveau dB(KB)  
(ref. 1E-6 m/s<sup>2</sup>)



Signaturer:

- Linjeføring
- ▭ Stationsboks
- ⋯ 100 meters afgrænsning
- ▨ Bygninger 2017
- ⊠ Manglende BBR
- ⋯ Bygninger til nedrivning

# v/Sluseholmen Nord





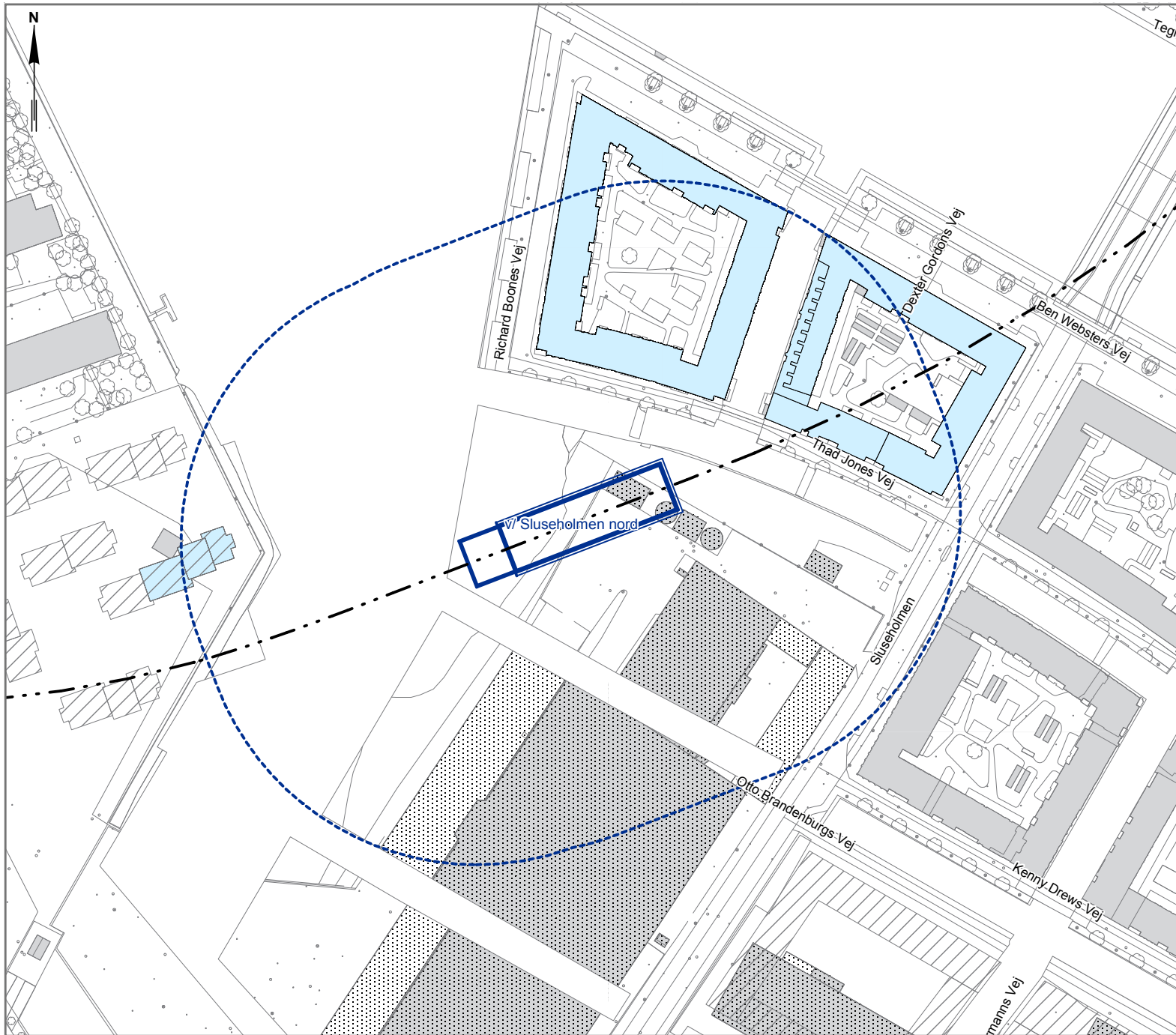
Målforhold  
0 50 m

Vibrationskomfortniveau dB(KB)  
(ref. 1E-6 m/s<sup>2</sup>)

- > 85
- 80 til 85
- 75 til 80
- 70 til 75
- < 70

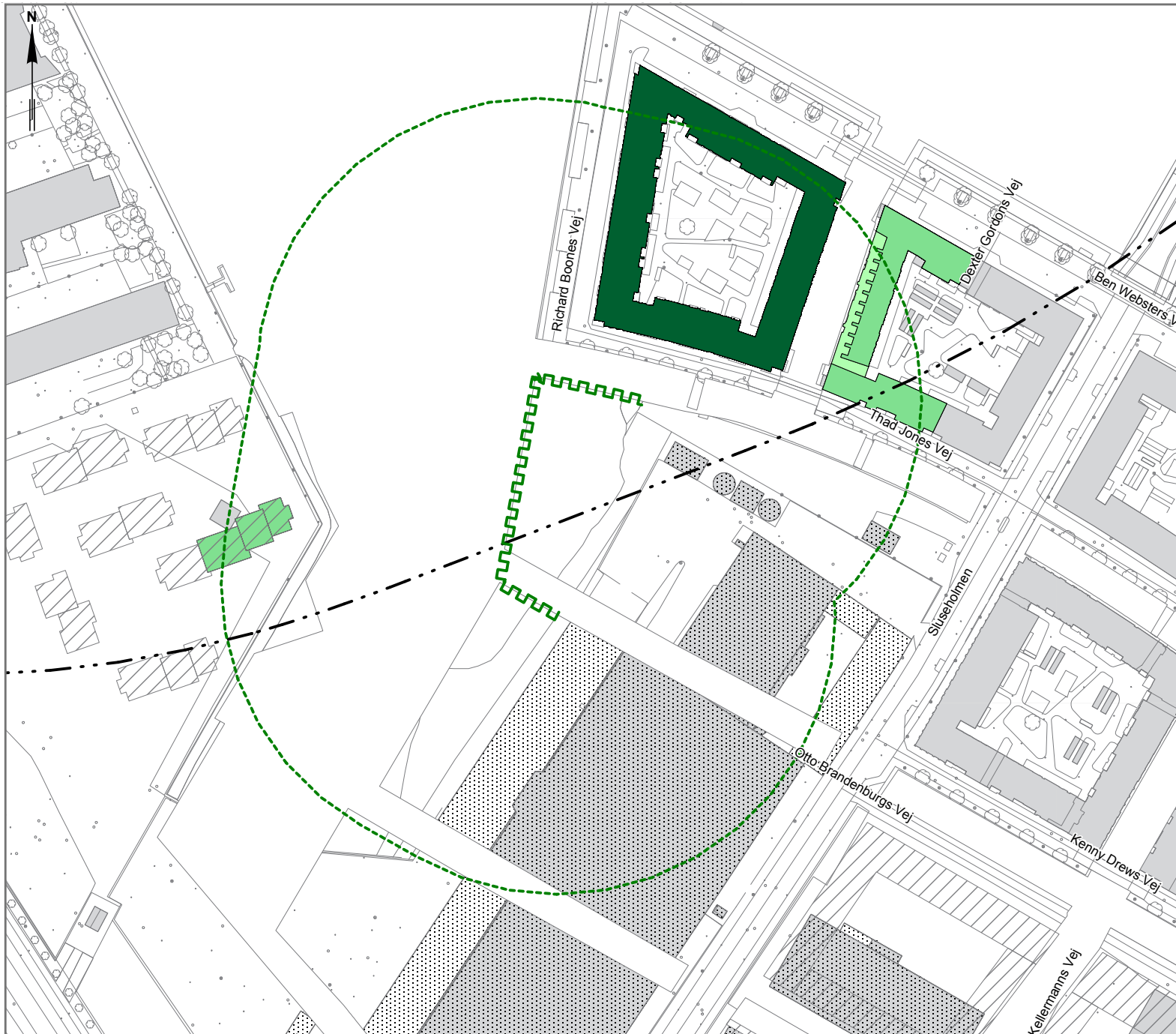
Signaturer:

- Linjeføring
- Stationsboks
- 100 meters afgrænsning
- Bygninger 2017
- Manglende BBR
- Bygninger til nedrivning



Signaturer:

- Linjeføring
- Stationsboks
- 100 meters afgrænsning
- Bygninger 2017
- Manglende BBR
- Bygninger til nedrivning



Målforhold  
 0 50 m

Vibrationskomfortniveau dB(KB)  
 (ref. 1E-6 m/s<sup>2</sup>)


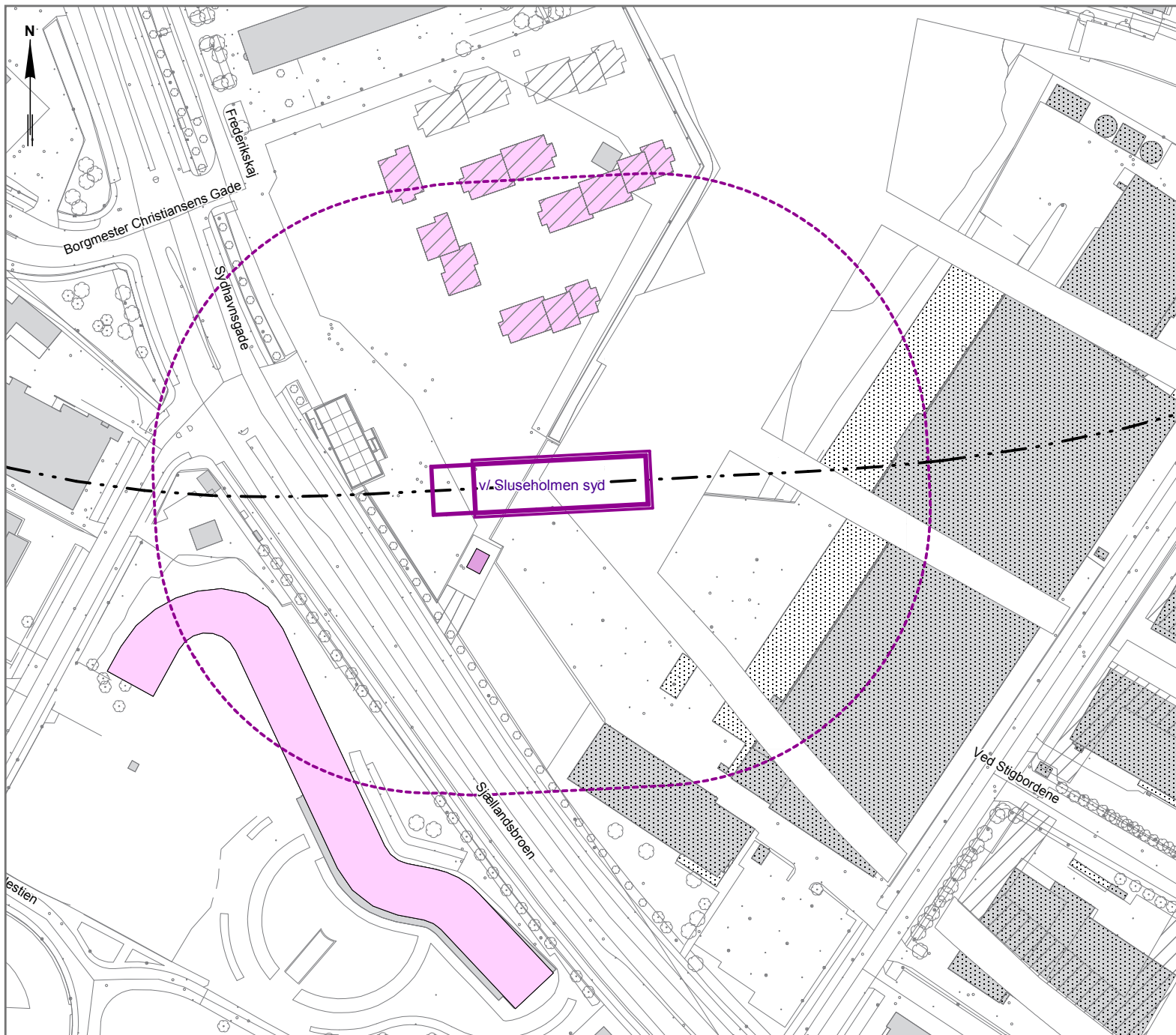
- > 85
- 80 til 85
- 75 til 80
- 70 til 75
- < 70

Signaturer:

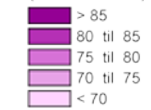
- Linjeføring
- ⌚ Stationsboks
- ⋯ 100 meters afgrænsning
- ▨ Bygninger 2017
- ⊠ Manglende BBR
- ⋯ Bygninger til nedrivning



# v/Sluseholmen Syd



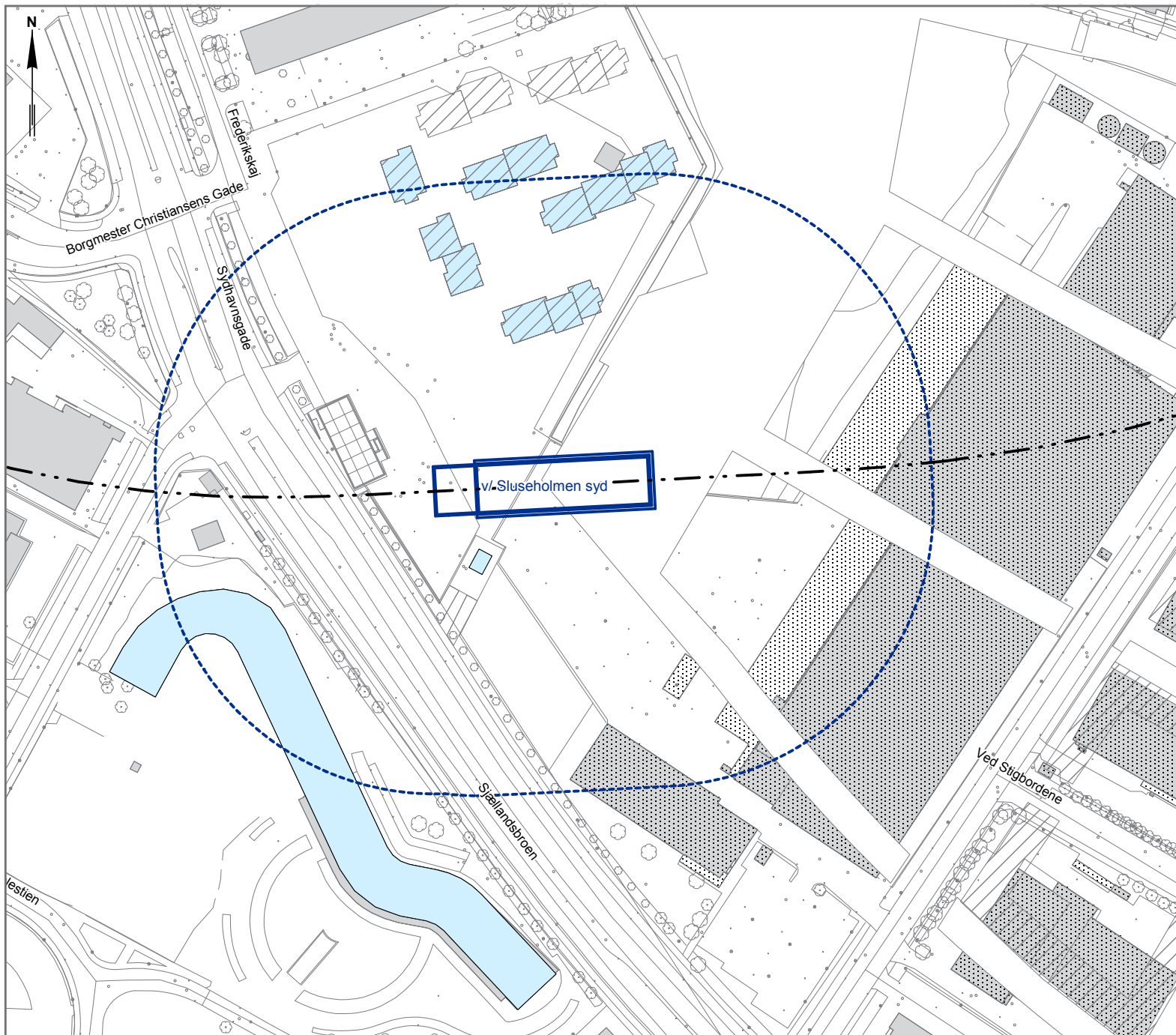


Vibrationskomfortniveau dB(KB)  
(ref. 1E-6 m/s<sup>2</sup>)




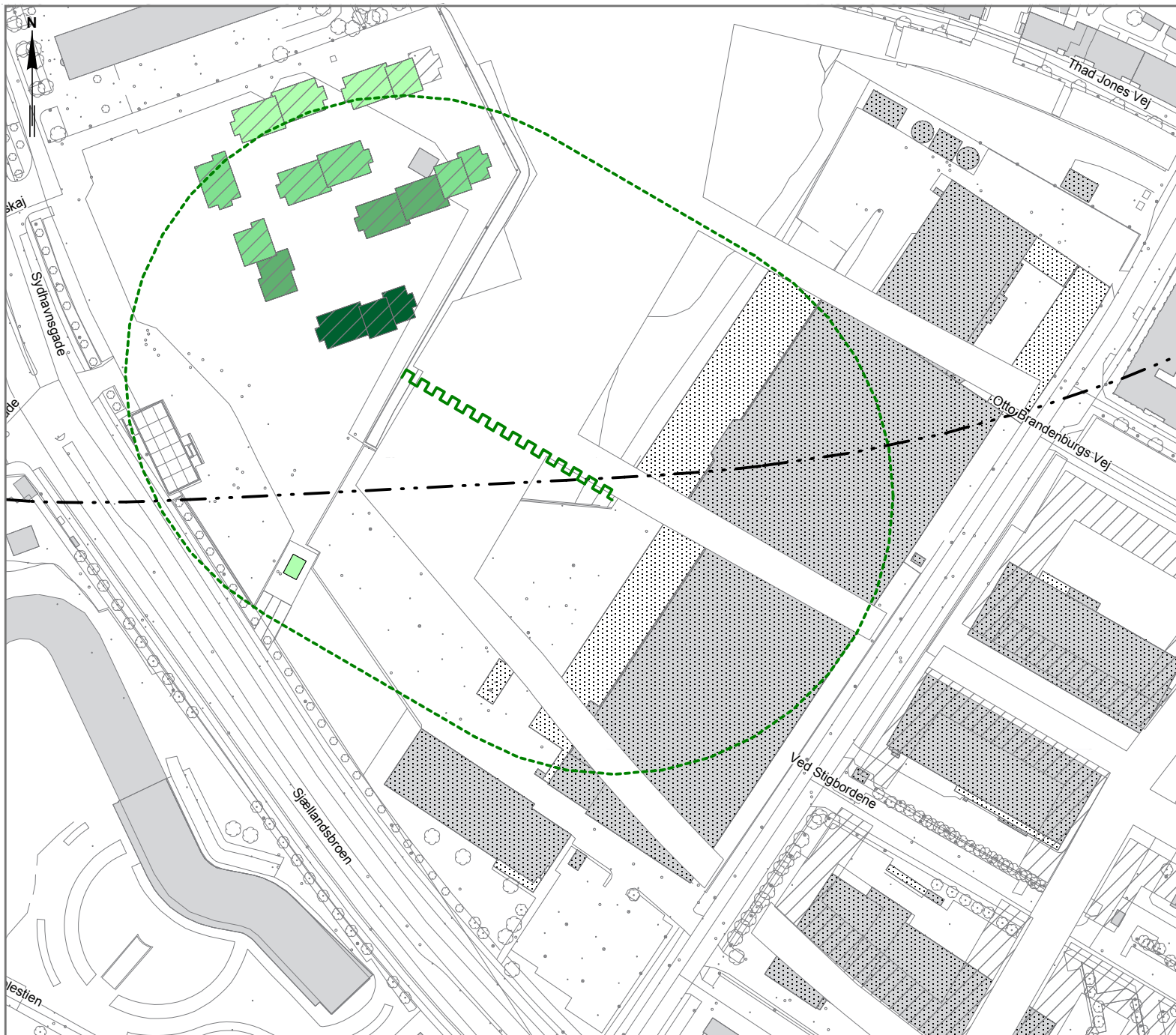
Signaturer:



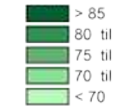


Signaturer:

- Linjeføring
- Stationsboks
- 100 meters afgrænsning
- Bygninger 2017
- Manglende BBR
- Bygninger til nedrivning



Vibrationskomfortniveau dB(KB)  
(ref. 1E-6 m/s<sup>2</sup>)





Signaturer:

- Linjeføring
- Stationsboks
- 100 meters afgrænsning
- Bygninger 2017
- Manglende BBR
- Bygninger til nedrivning

# v/Mozarts Plads

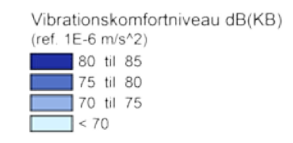

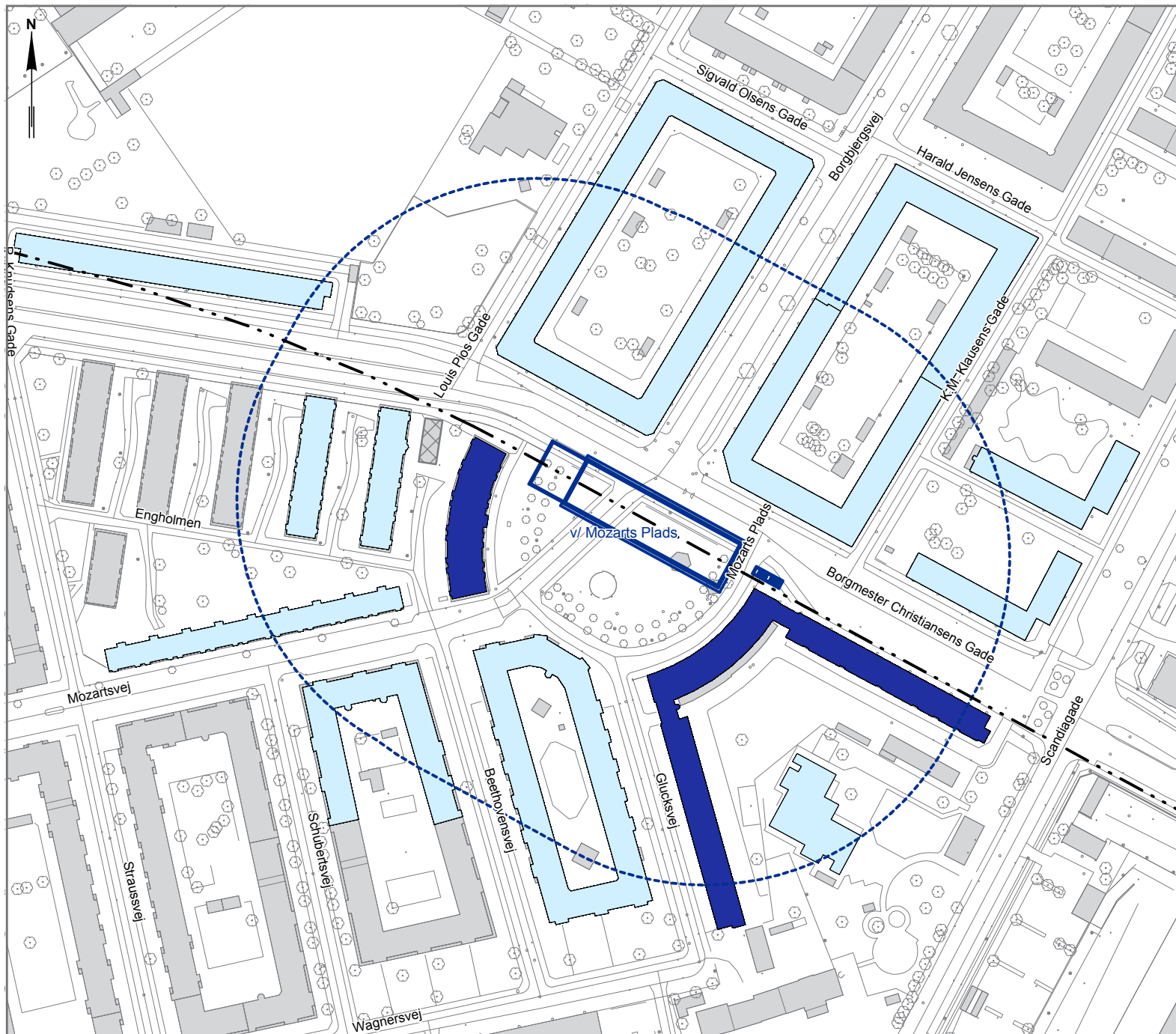
Sekantpæle v/Mozarts Plads



Signaturer:

- Linjeføring
- Stationsboks
- ⋯ 100 meters afgrænsning
- ▨ Bygninger 2017
- ⊠ Manglende BBR
- ⋯ Bygninger til nedrivning



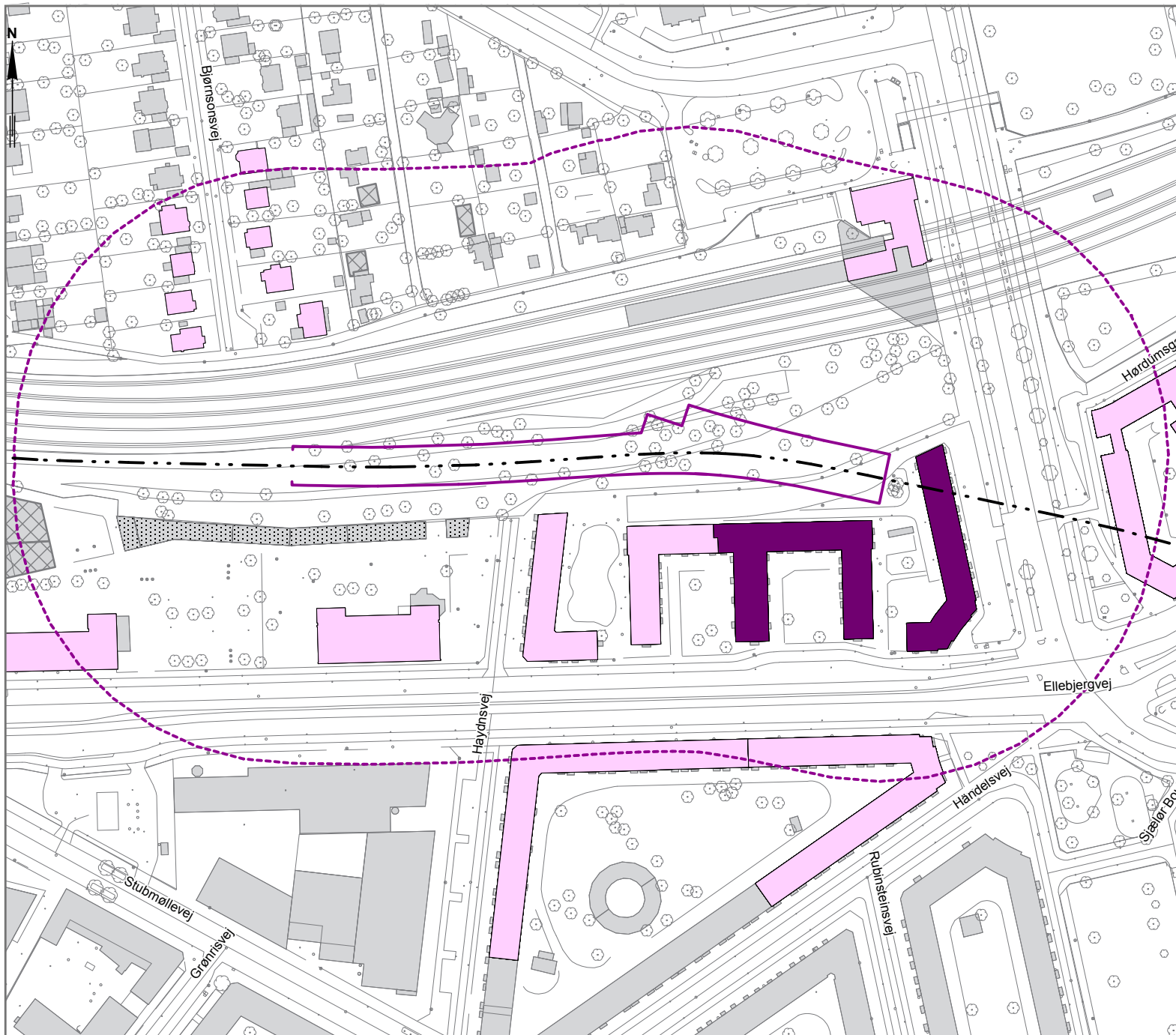
Kapning af pæletoppe v/Mozarts Plads



- Signaturer:
- Linjeføring
  - Stationsboks
  - 100 meters afgrænsning
  - Bygninger 2017
  - Manglende BBR
  - Bygninger til nedrivning

# Haydnsvej

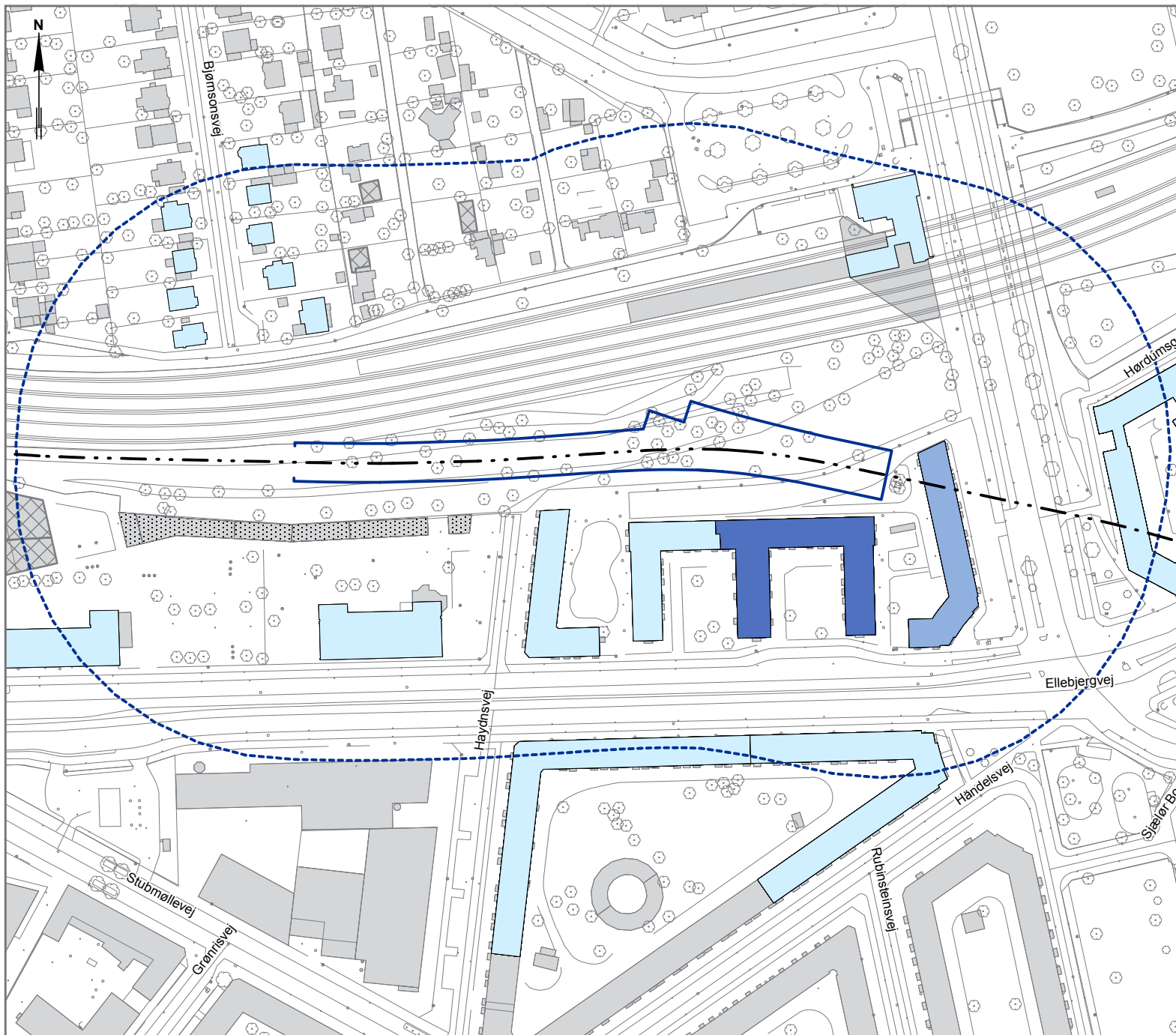




Signaturer:

- Linjeføring
- Stationsboks
- 100 meters afgrænsning
- Bygninger 2017
- Manglende BBR
- Bygninger til nedrivning

Kapning af pæletoppe v/Haydnsvej



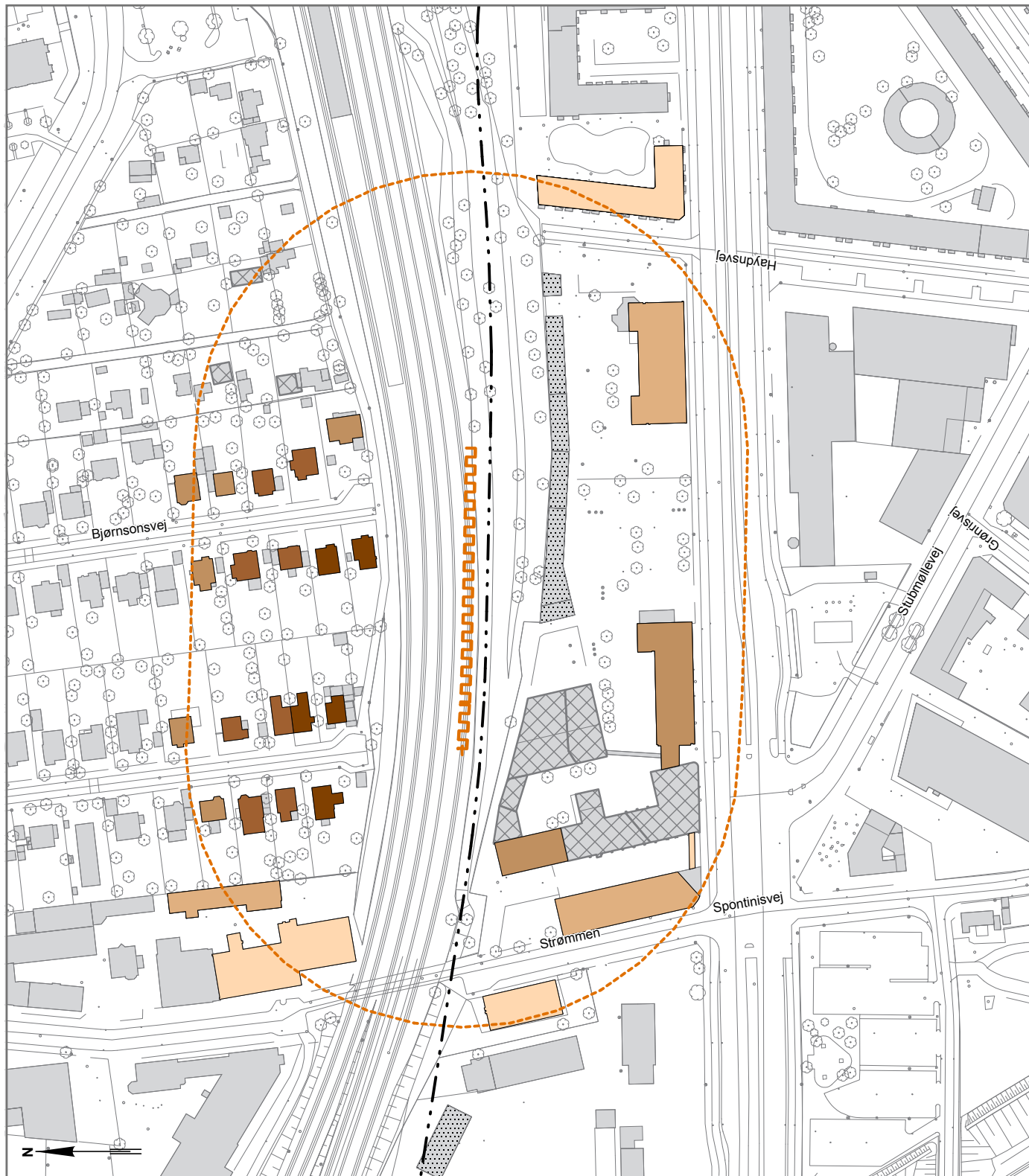
Målforhold  
0 50 m

Vibrationskomfortniveau dB(KB)  
(ref. 1E-6 m/s<sup>2</sup>)

- 80 til 85
- 75 til 80
- 70 til 75
- < 70

Signaturer:

- Linjeføring
- ▭ Stationsboks
- ⋯⋯ 100 meters afgrænsning
- ▨ Bygninger 2017
- ◊ Manglende BBR
- ⋯⋯ Bygninger til nedrivning



Målforskel  
0 50 m

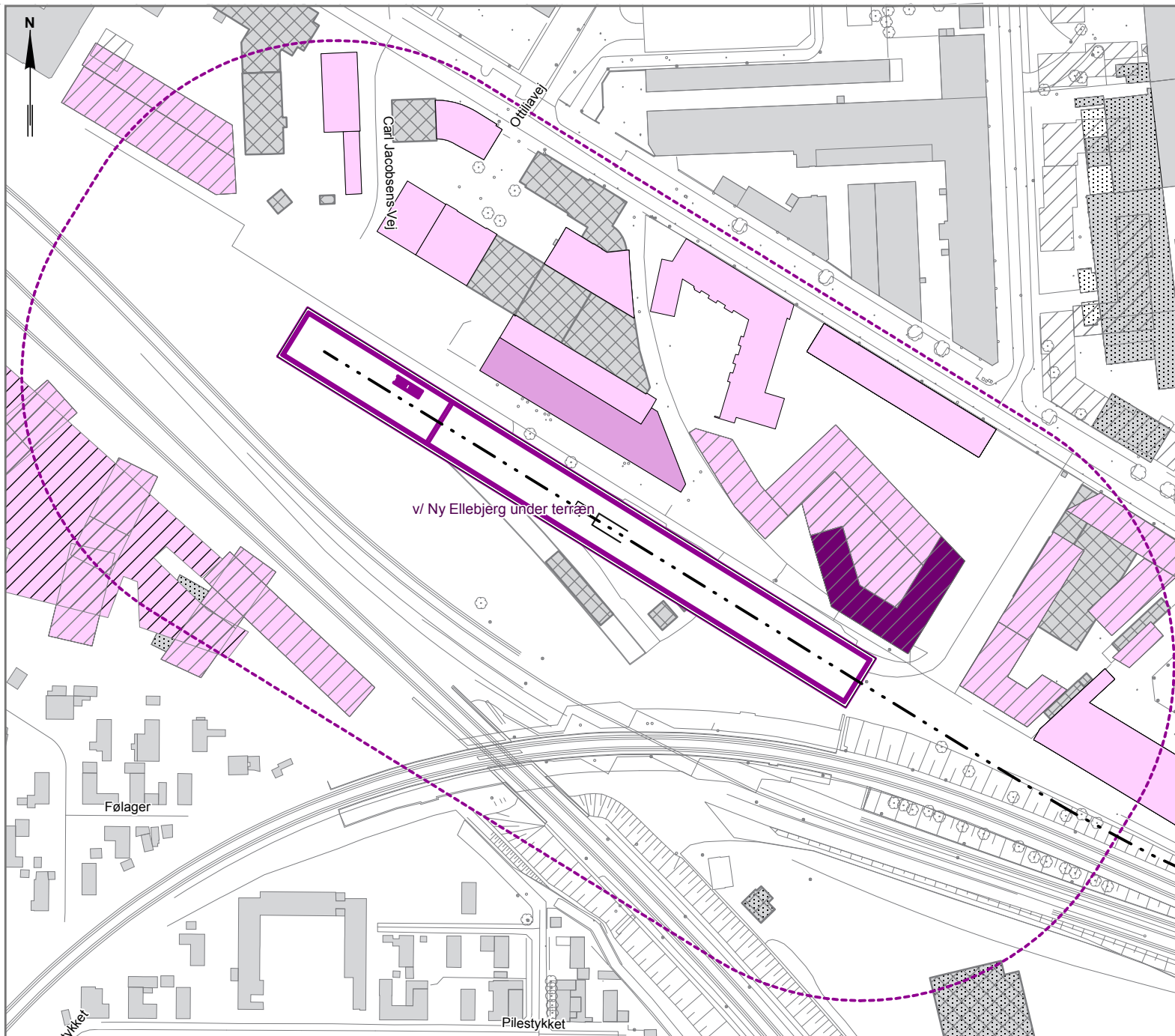
Vibrationskomfortniveau dB(KB)  
(ref. 1E:6 m/s<sup>2</sup>)



Signaturer:

- Linjeføring
- Spuns
- 100 meters afgrænsning
- Bygninger 2017
- Manglende BBR
- Bygninger til nedrivning

# Ny Ellebjerg Station under terræn



Målforhold  
0 50 m

Vibrationskomfortniveau dB(KB)  
(ref. 1E-6 m/s<sup>2</sup>)

- > 85
- 80 til 85
- 75 til 80
- 70 til 75
- < 70

Signaturer:

- Linjeføring
- Stationsboks
- ⋯ 100 meters afgrænsning
- ▨ Bygninger 2017
- ⊠ Manglende BBR
- ⋯ Bygninger til nedrivning

v/ Ny Ellebjerg under terræn



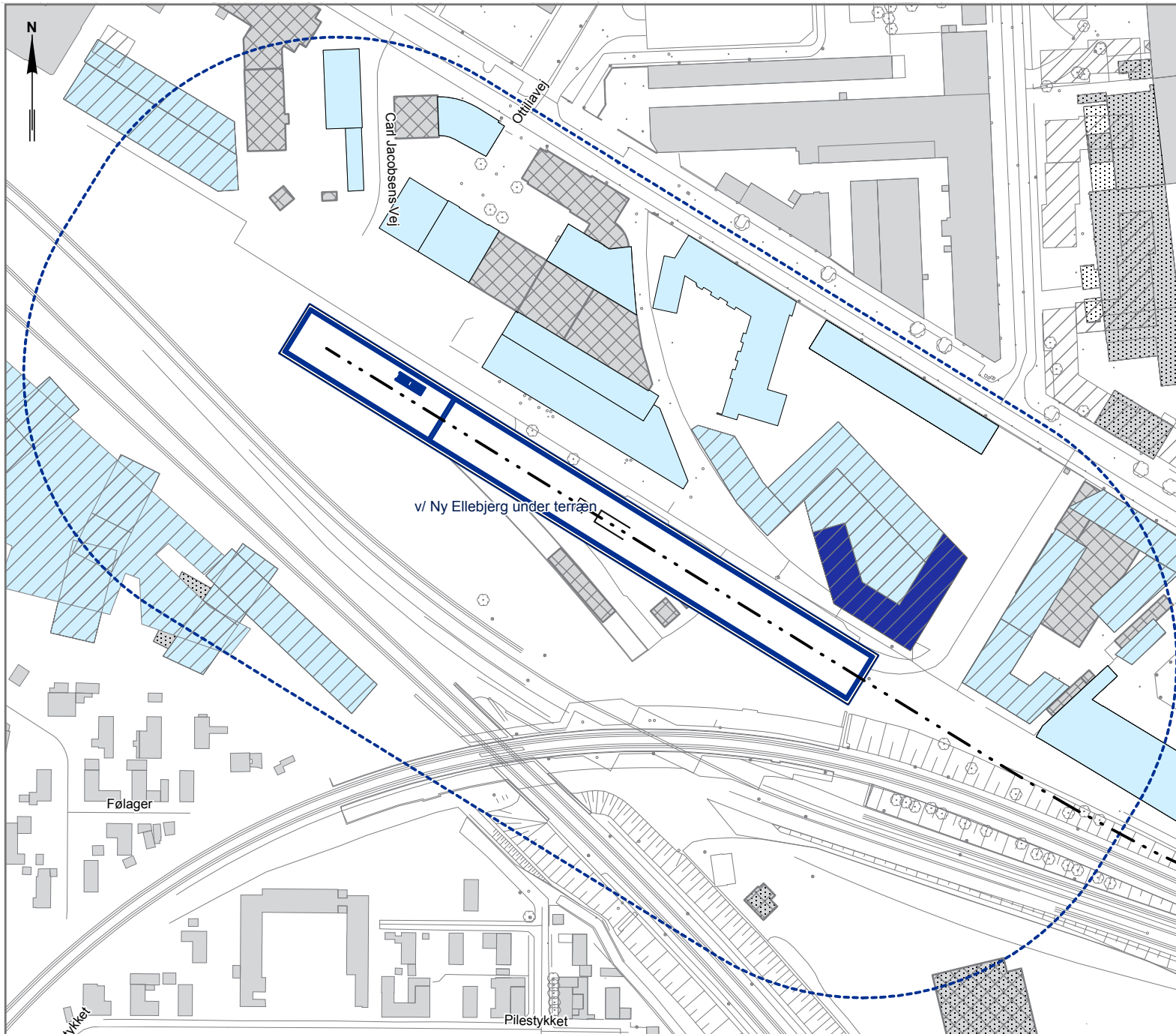
Carl Jacobsens Vej

Ottilevej

Følager

lykket

Pilestykket



Signaturer:

- Linjeføring
- Stationsboks
- 100 meters afgrænsning
- Bygninger 2017
- Manglende BBR
- Bygninger til nedrivning



Københavns Kommune  
Økonomiforvaltningen  
Center for Byudvikling

Rådhuset  
1599 København V  
Telefon 3366 2800