Snit 05

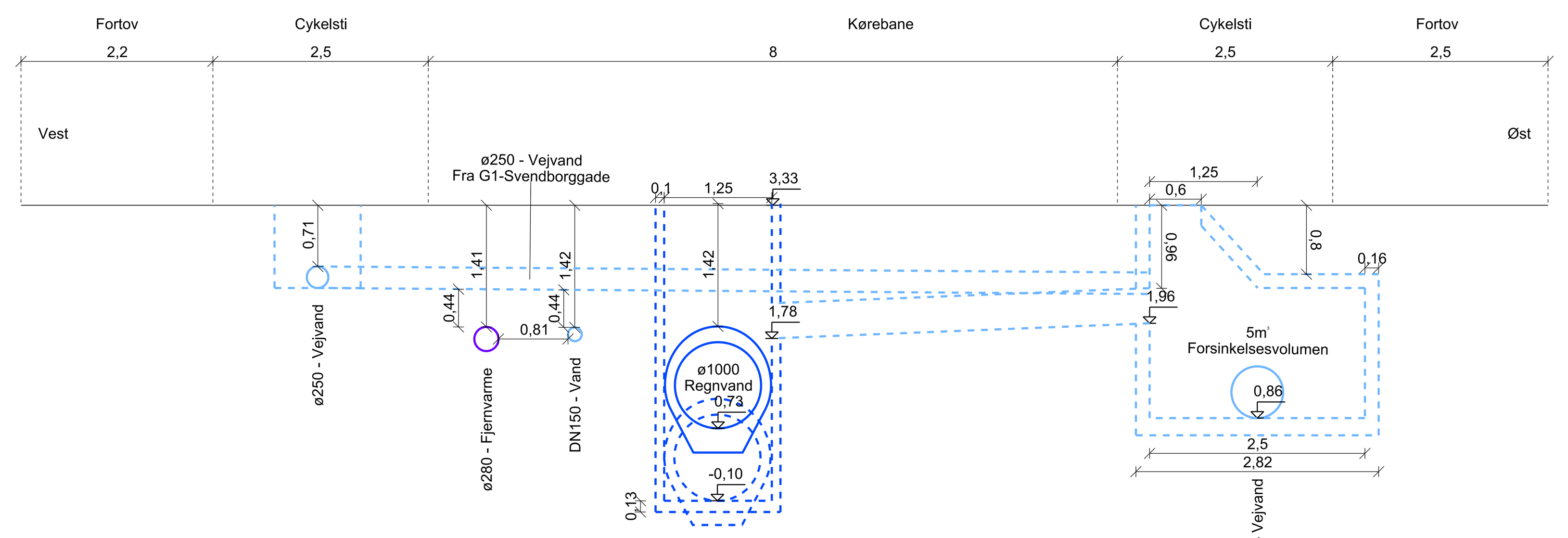

Snit 10

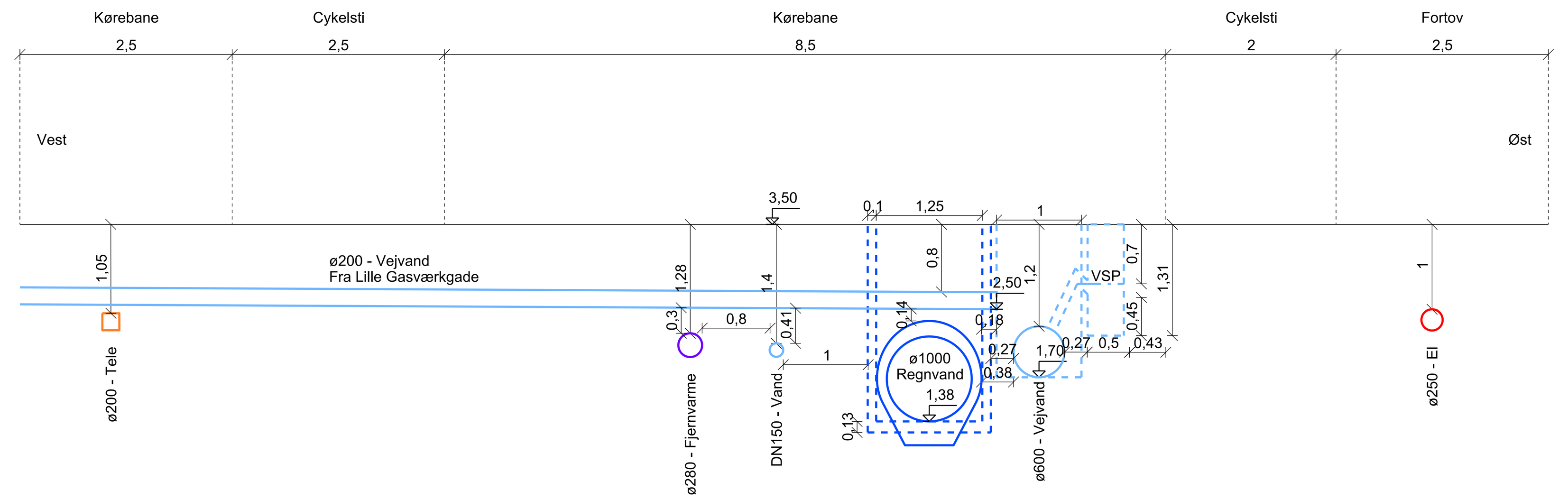

Snit 15

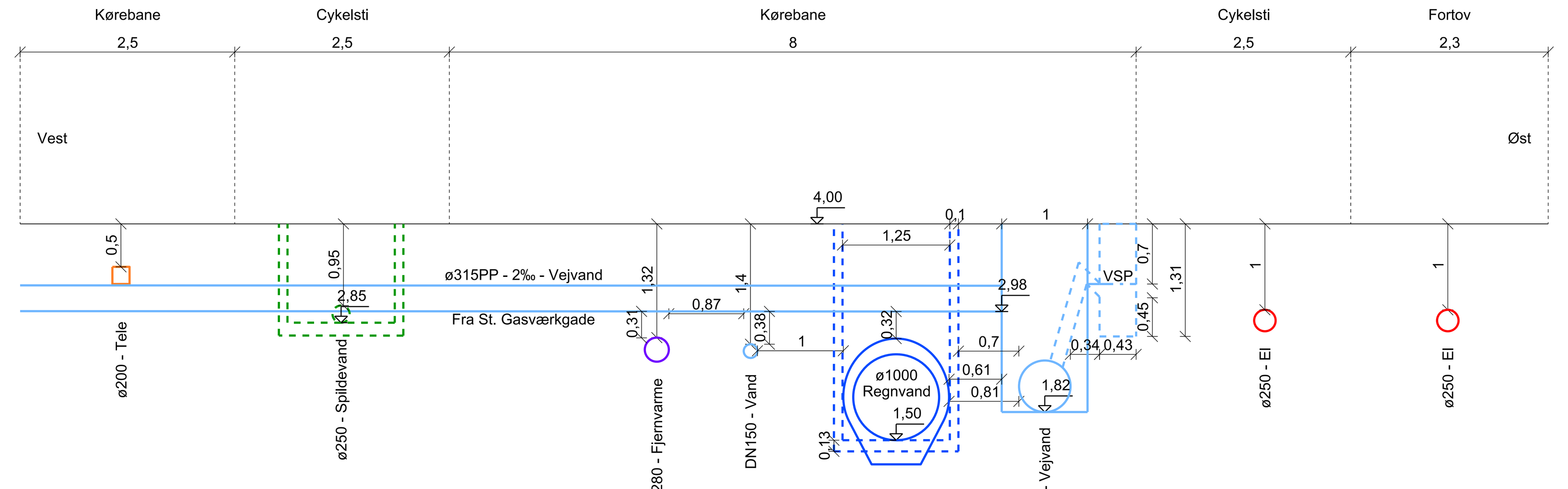

Snit 20

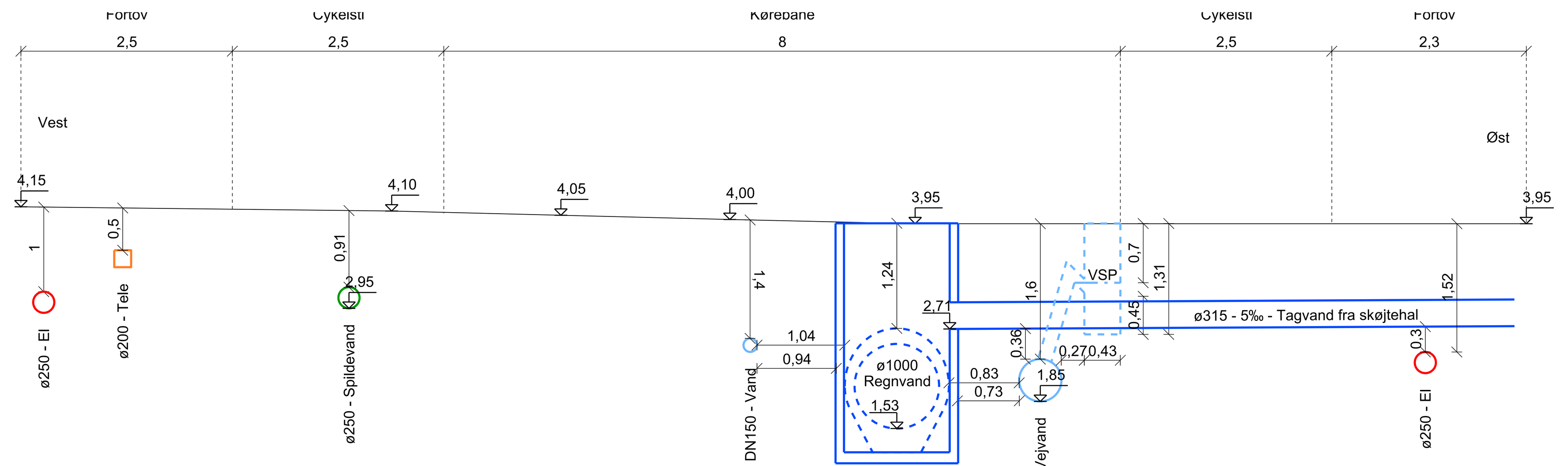

Snit 22

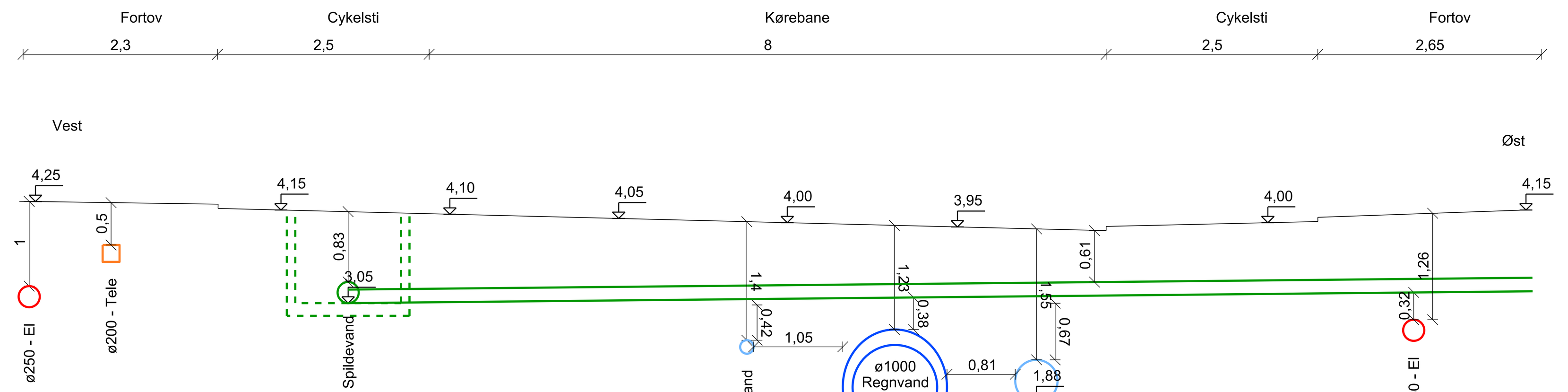

Snit 25

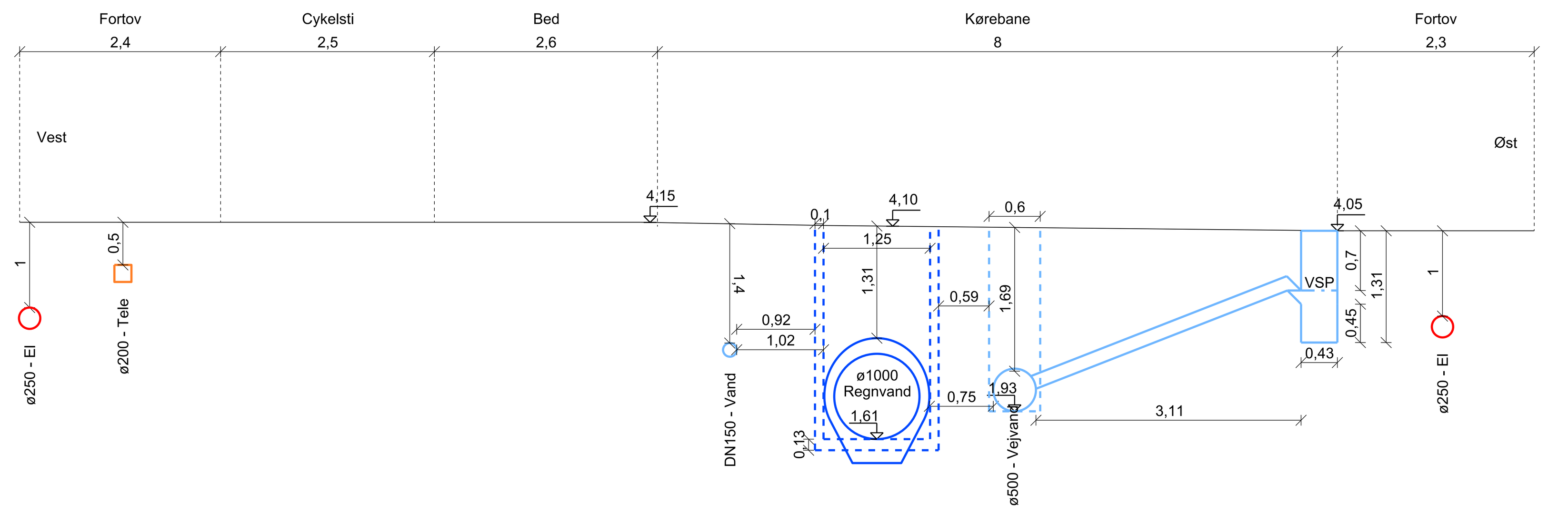

Snit 30

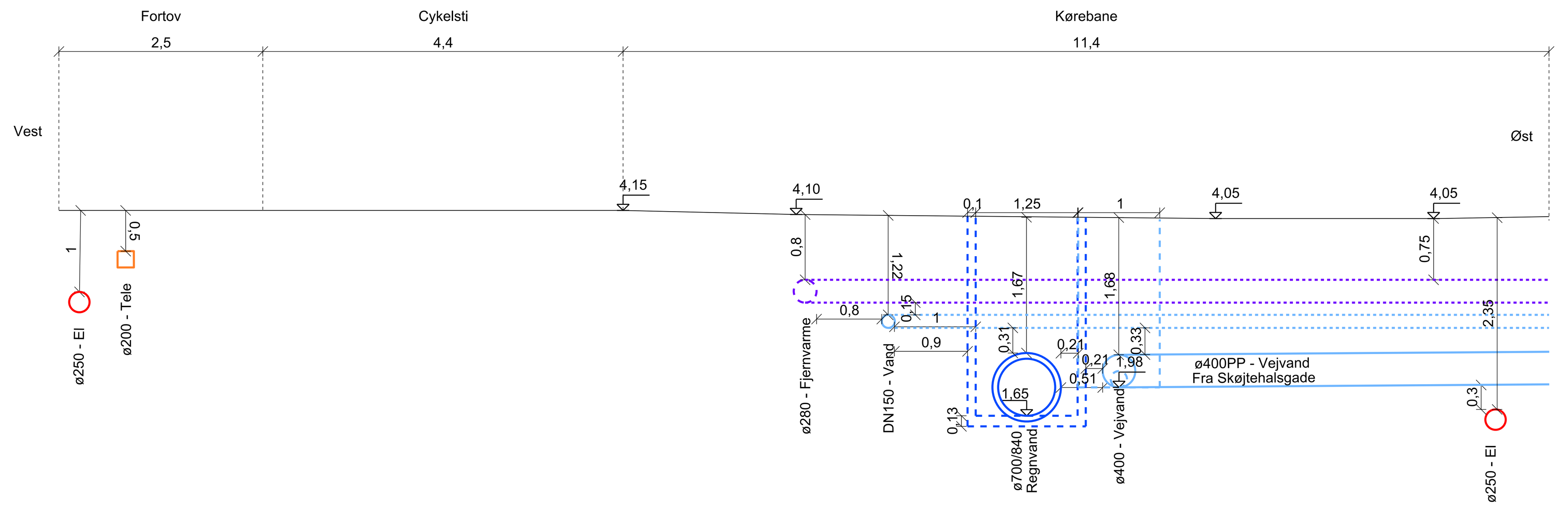

Snit 35

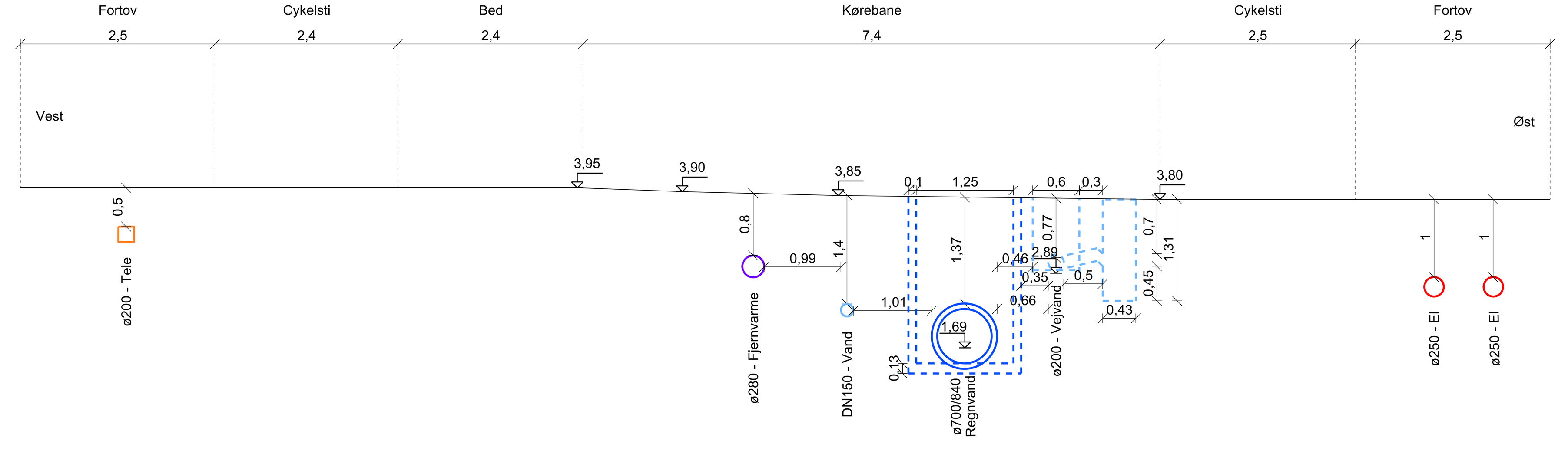

Snit 40

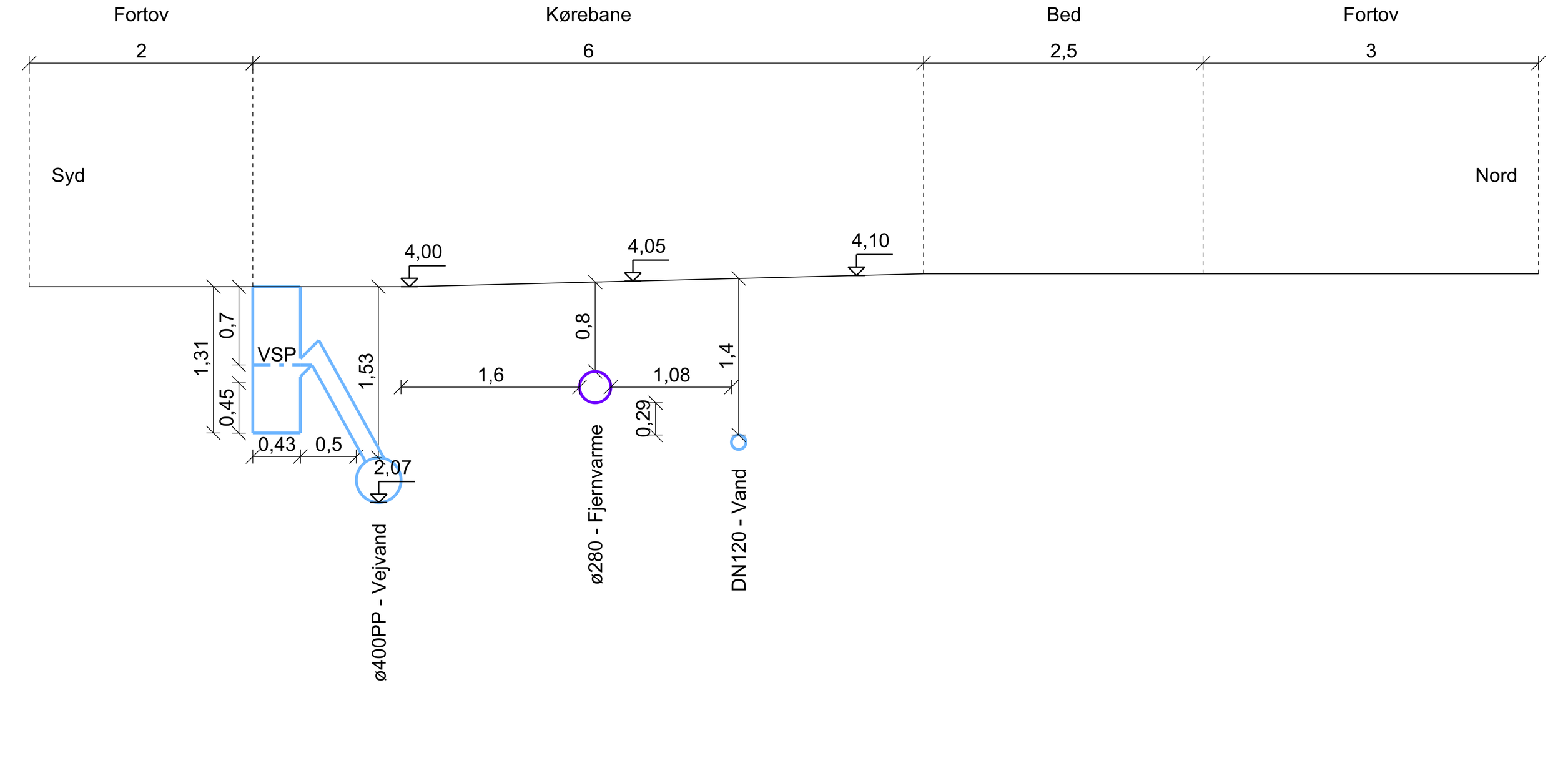

Snit 45

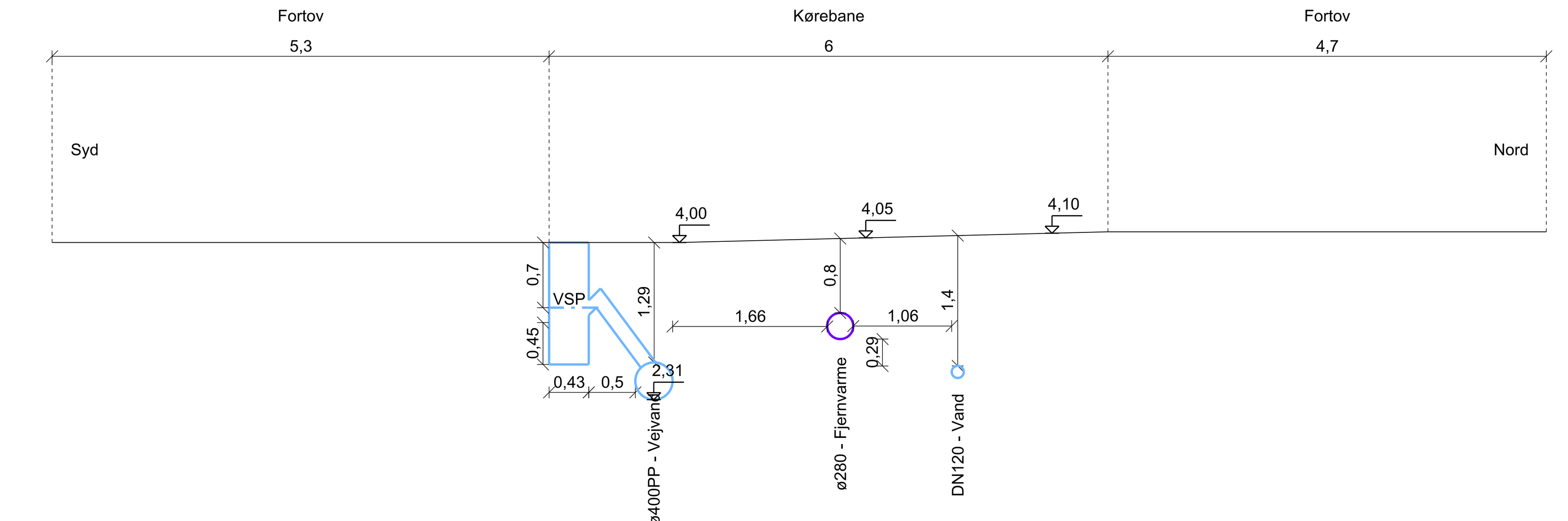

Snit 50

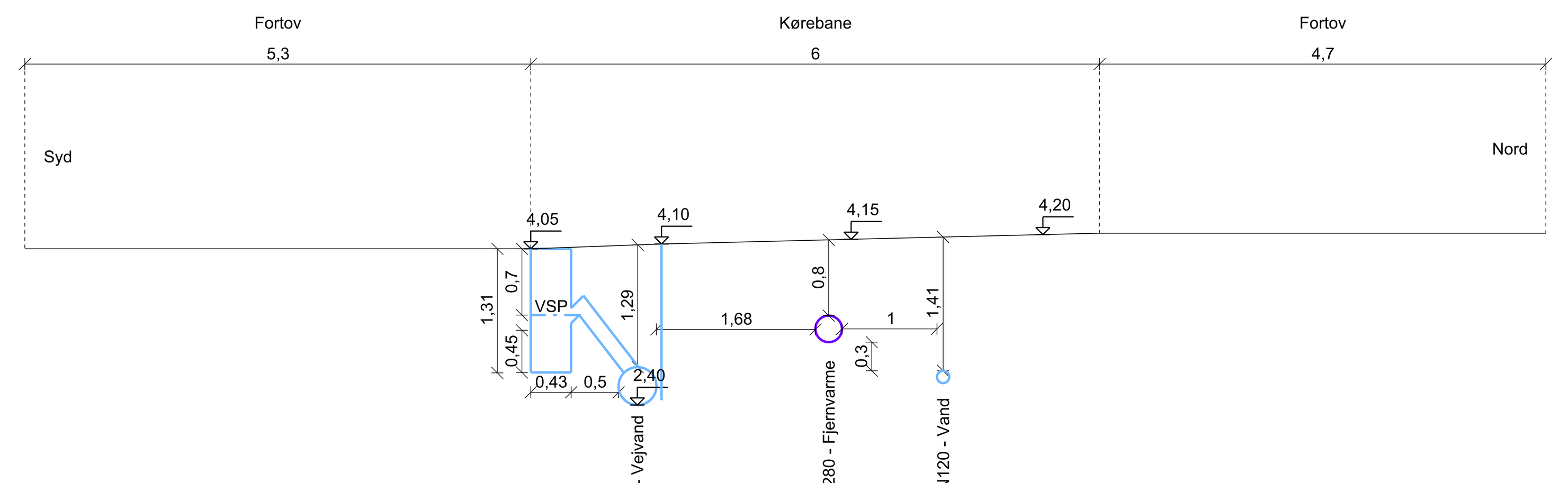

Snit 60

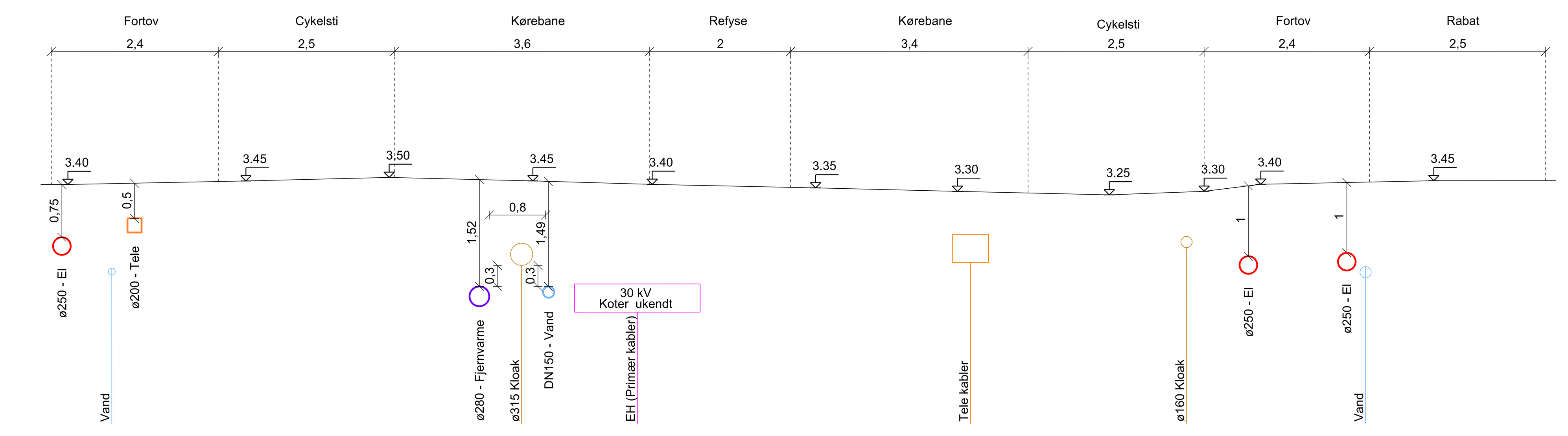

Snit 70

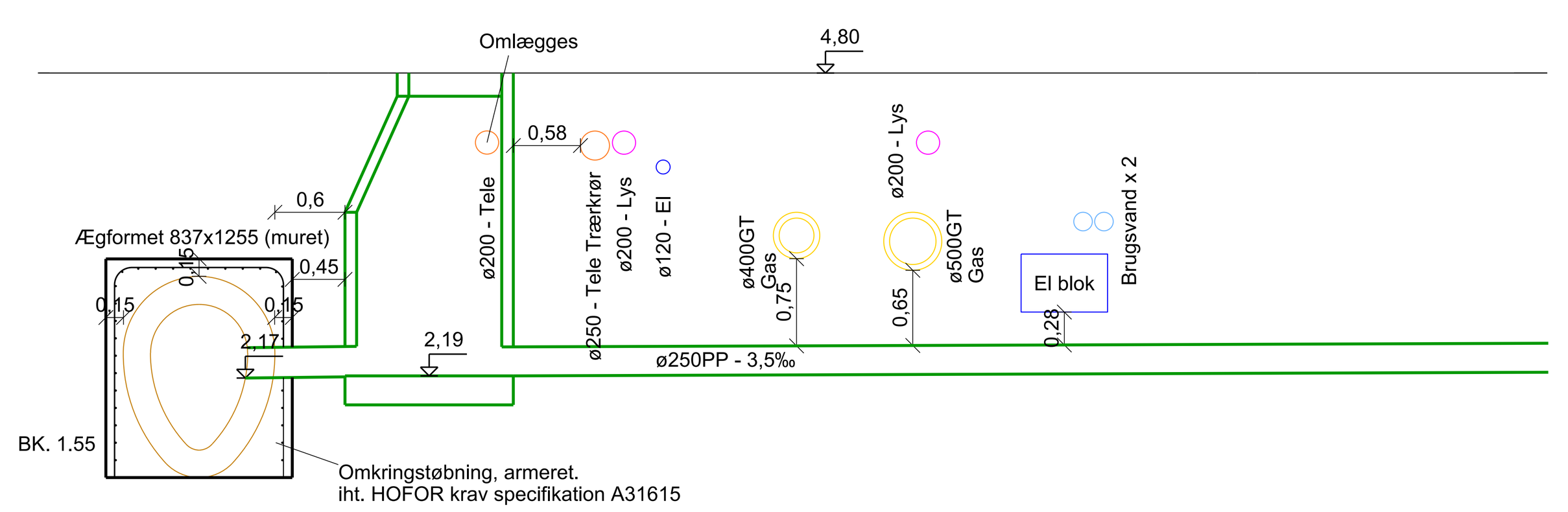

NOTE:

Koter og målsætning er angivet i m.
Koter er angivet i DVR90.

SIGNATURER:

Eksisterende forhold:

- Vejprofil
- El 10 - 30 kV
- Telekabel/lysleder/signalkabel/trækrør
- Brugsvand
- Fjernvarme
- Spildevand
- Vejvand
- Regnvand

Tegningsnr.: 15 7156-10 A6 Rev.: 1

Rev.	Dato	Tegn.	Godk.	Revisionstekst	Rev.	Dato	Tegn.	Godk.	Revisionstekst
1	2020-07-29	MMW	THXS	Omkringstøbning dråbeformet ledn. snit 70					

Københavns Kommune
Teknik- og Miljøforvaltningen

Mobilitet, Klimatilpasning og Byvedligehold
Islands Brygge 37, 2300 København S
E-mail: byensfysik@tmf.kk.dk

RAMBOLL Hannemanns Allé 53 DK - 2300 København S Projekt nr.: 1100032714-005

Østre Gasværksgrunden

Ledningstværsnit
Ny Svendborggade

Projektnr.: 01308	Fasebenævnelse: Hovedprojekt	Dato: 2020-05-15
Projekteret / tegnet: MEM	Kontrolleret: THXS	Godkendt: HTH
Målforhold: 1:50	Projektleder i Københavns Kommune: Anders Riiber Høj	
Tegningsformat: 594x1680	Tegningsnr.: 15 7156-10 A6	Rev.: 1

...\Transport\2018\1100032714 - Østre Gasværksgrunden\CAD\03 Drawing\1001308_15_7156_10_A6
29-JUL-2020 14:00 RAMBOLL\MMW