



Helsingørruten

Oversigtskort

Bilag 1





Helsingørruten

Eksisterende forhold

Bilag 2A





Signaturforklaring

⋯⋯⋯ Ny cykelbane

Helsingørruten

Projektforslag

Bilag 3A





Engskiftevej

Vangehusvej

Ryvangs Allé

Jernbanens terræn

0 10 20 30 40 50 m

Helsingørruten

Eksisterende forhold

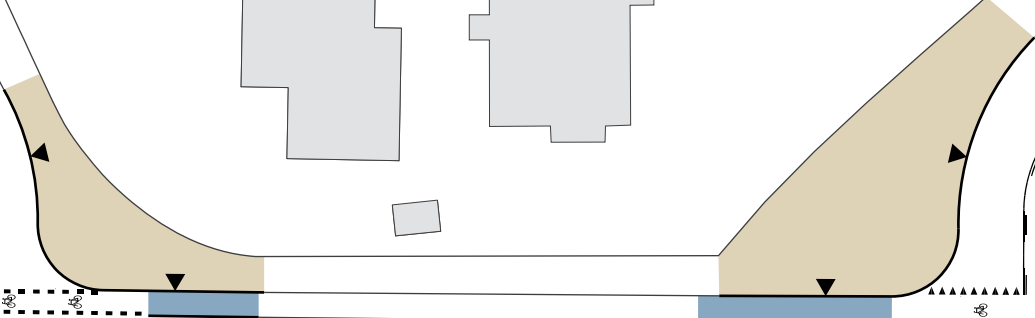
Bilag 2B





Engskiftevej

Vangehusvej



Ryvangs Allé

Jernbanens terræn



- Signaturforklaring
- Fortovsareal
  - Ny cykelsti
  - Ny cykelbane

Helsingørruten

Projektforslag

Bilag 3B





Helsingørruten

Eksisterende forhold

Bilag 2C





Signaturforklaring

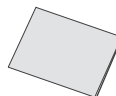
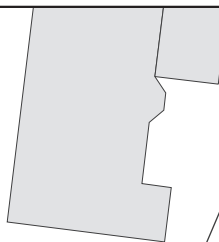
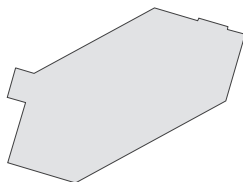
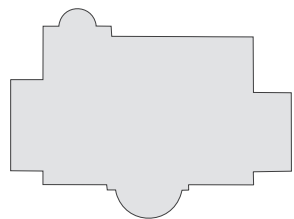
- Fortovsareal
- Ny cykelbane

Helsingørruten

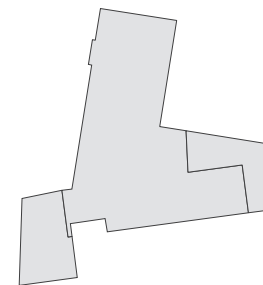
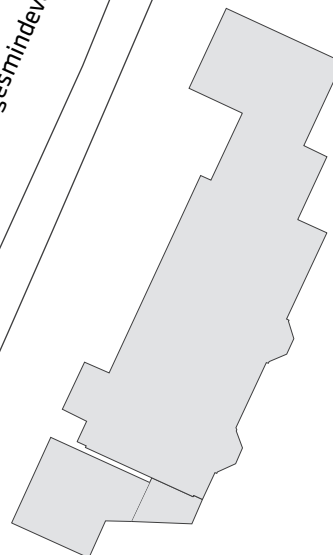
Projektforslag

Bilag 3C





Norgesmindevej



Ryvangs Allé

Jernbanens terræn

0 10 20 30 40 50 m



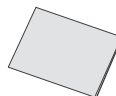
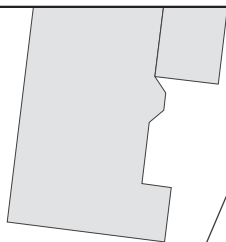
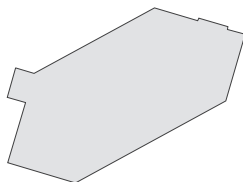
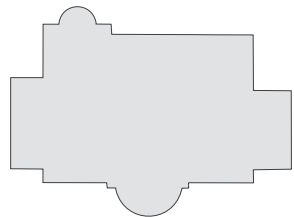
Helsingørruten

Eksisterende forhold

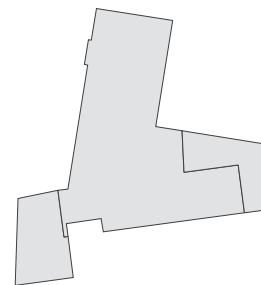
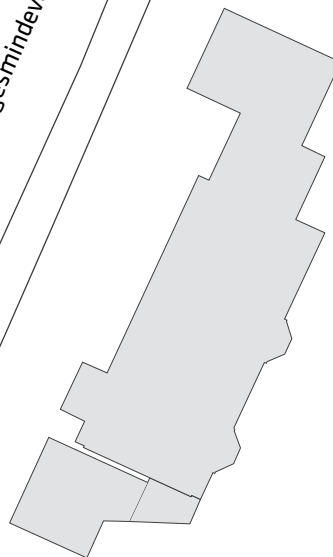
Bilag 2D



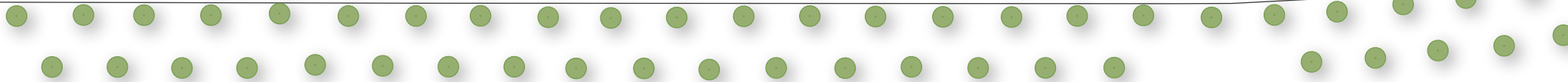




Norgesmindevej



Ryvangs Allé



Jernbanens terræn

0 10 20 30 40 50 m



Signaturforklaring

⋯⋯⋯ Ny cykelbane

Helsingørruten

Projektforslag

Bilag 3D





Helsingørruten

Eksisterende forhold

Bilag 2E





Signaturforklaring

⋯⋯⋯ Ny cykelbane

Helsingørruten

Projektforslag

Bilag 3E

