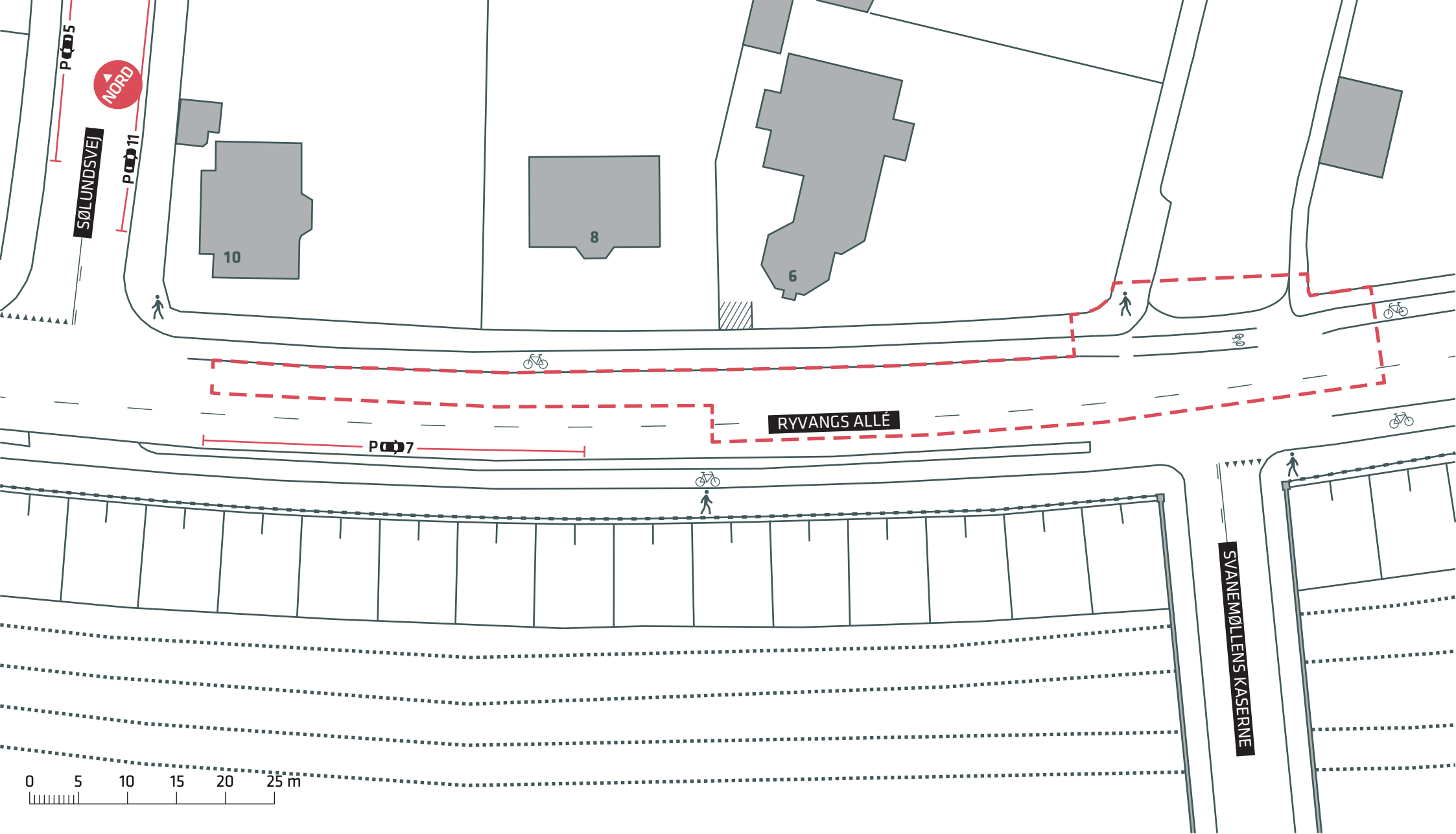


--- Anlægsområde

HELSINGØRRUTEN
 Ryvangs Allé, Østerbro
 Eksisterende forhold
Bilag 2A





--- Anlægsområde

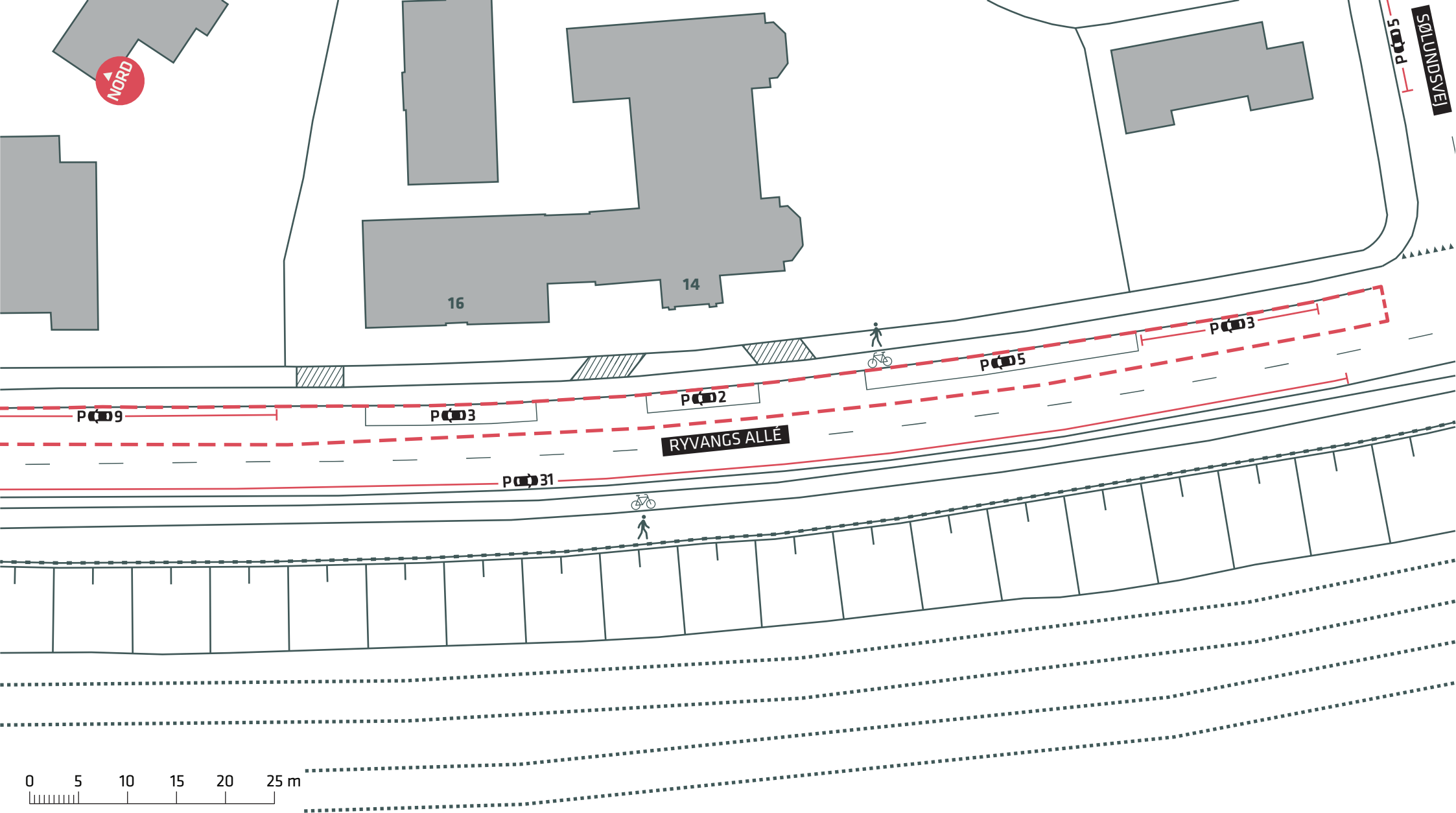
HELSINGØRRUTEN

Ryvangs Allé, Østerbro

Eksisterende forhold

Bilag 2B



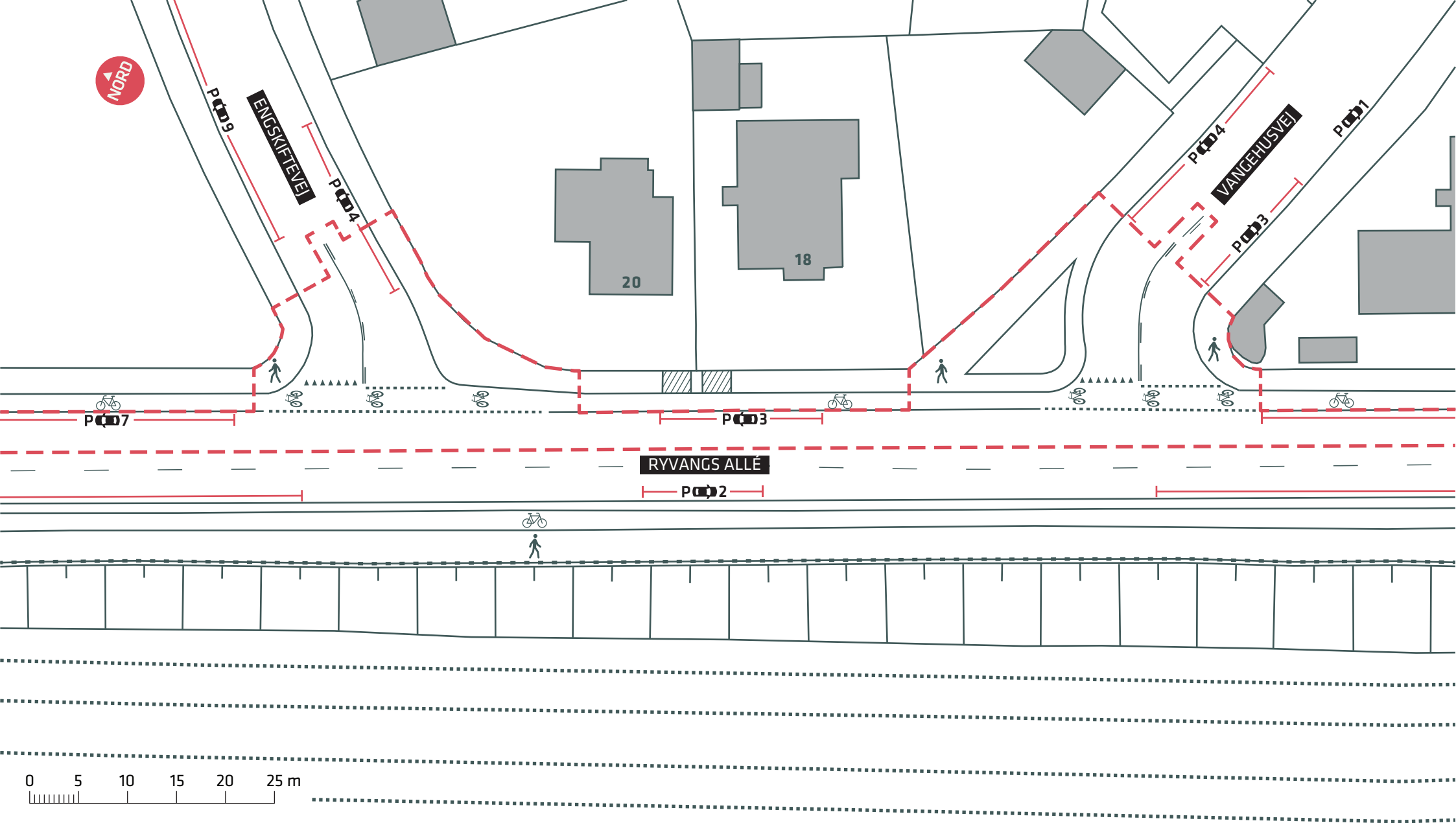


0 5 10 15 20 25 m

--- Anlægsområde

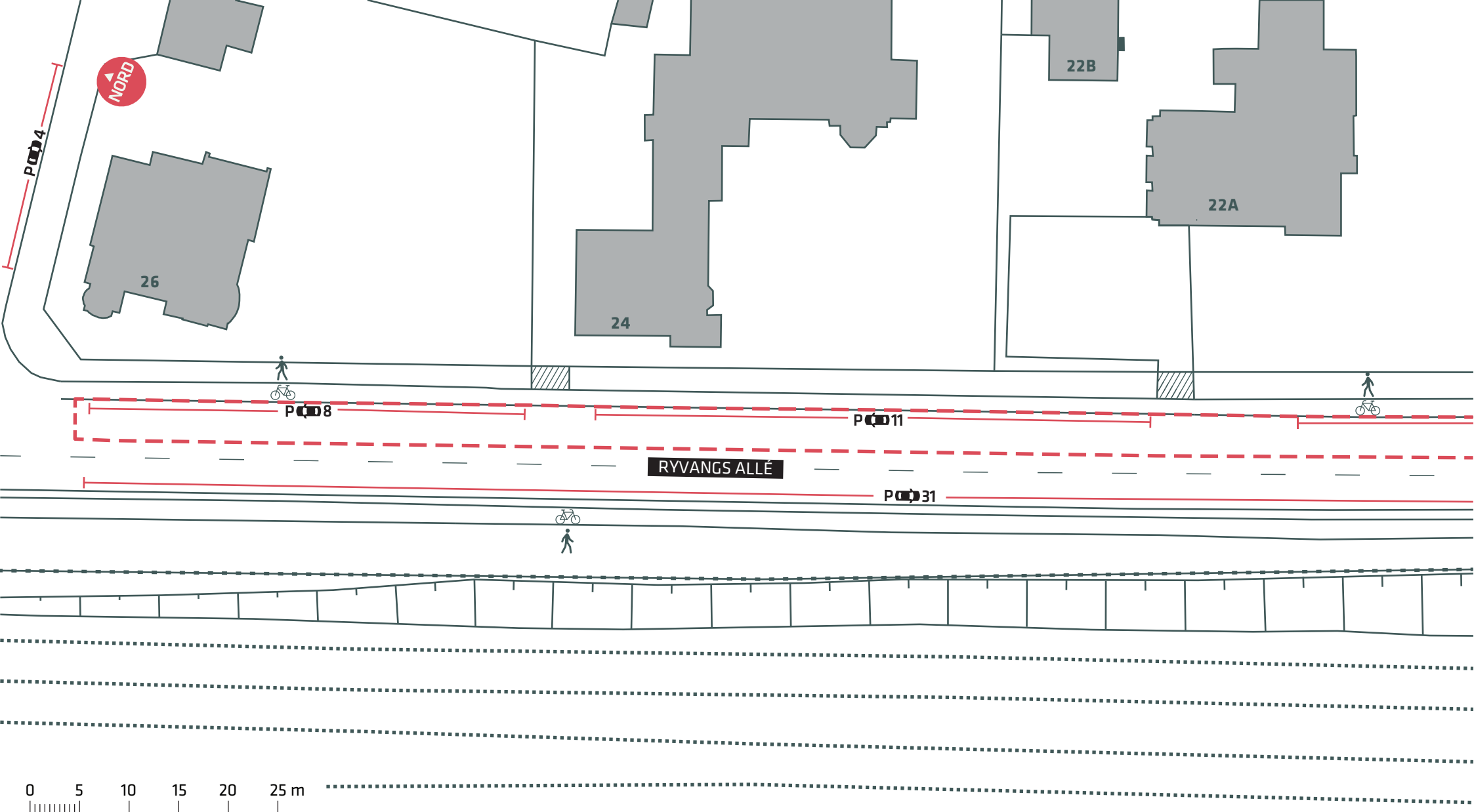
HELSINGØRRUTEN
 Ryvangs Allé, Østerbro
 Eksisterende forhold
Bilag 2C





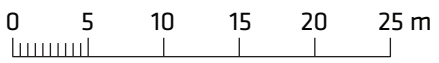
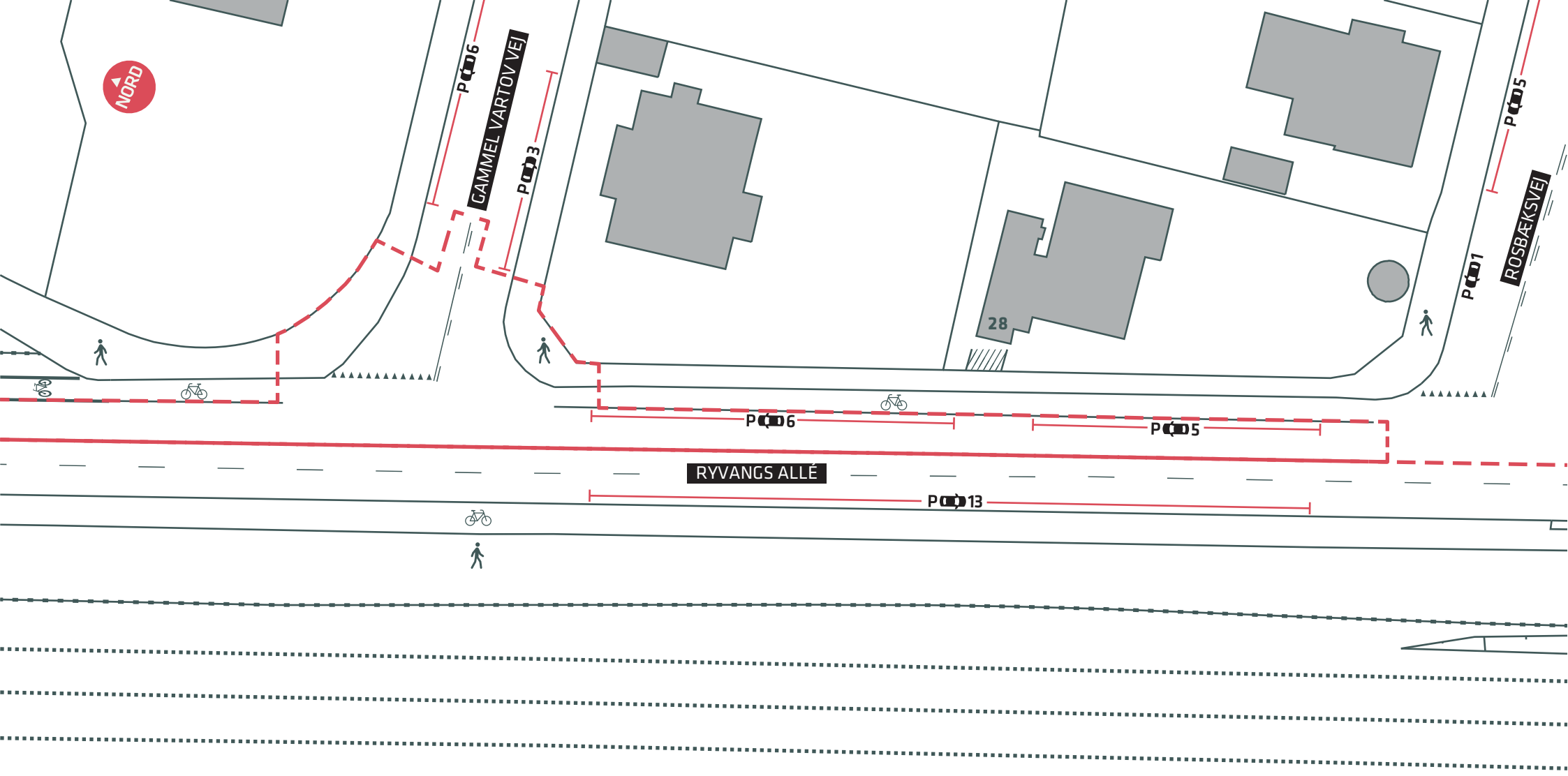
--- Anlægsområde





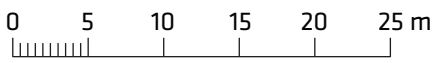
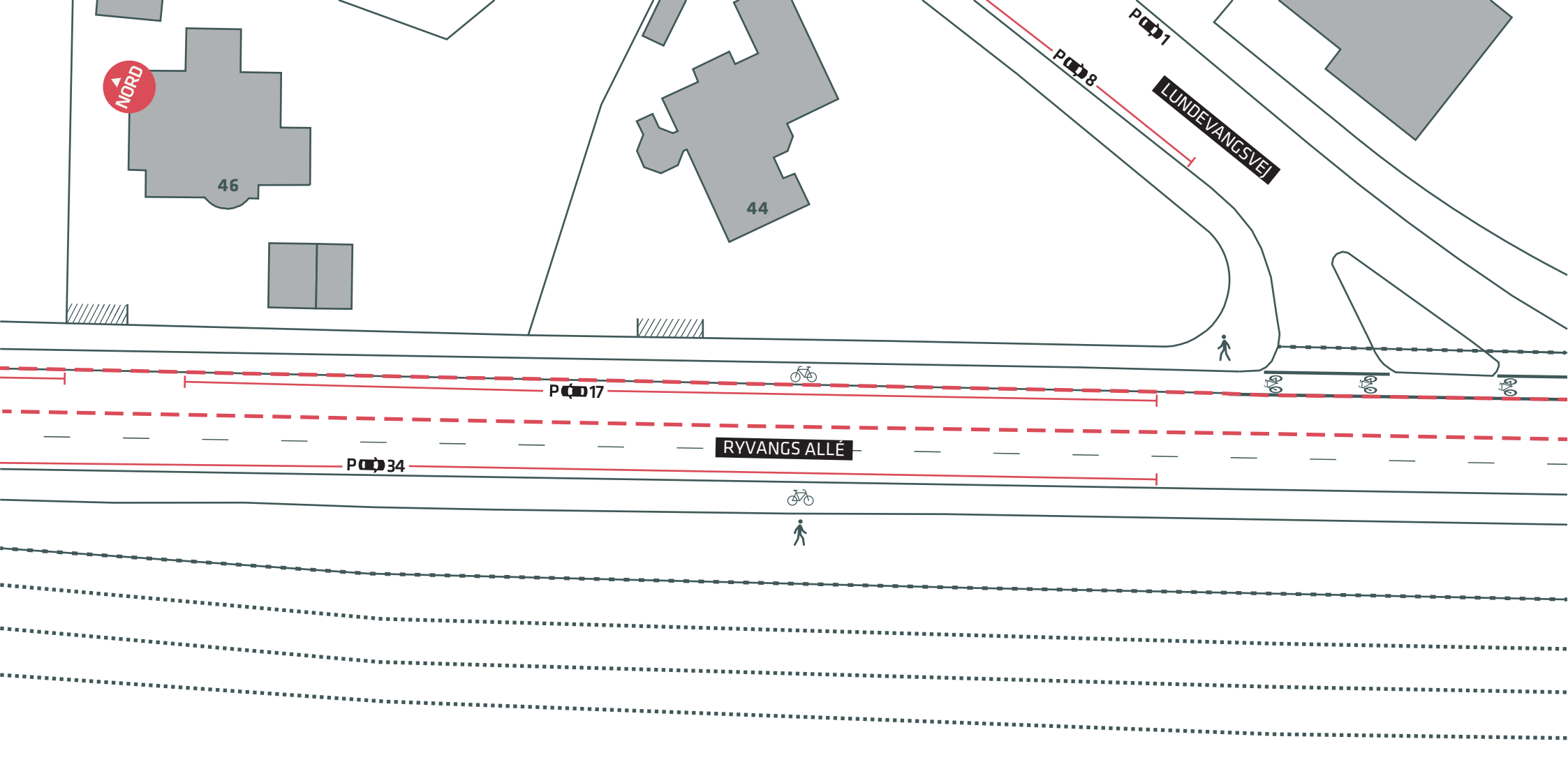
--- Anlægsområde





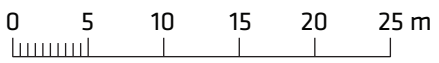
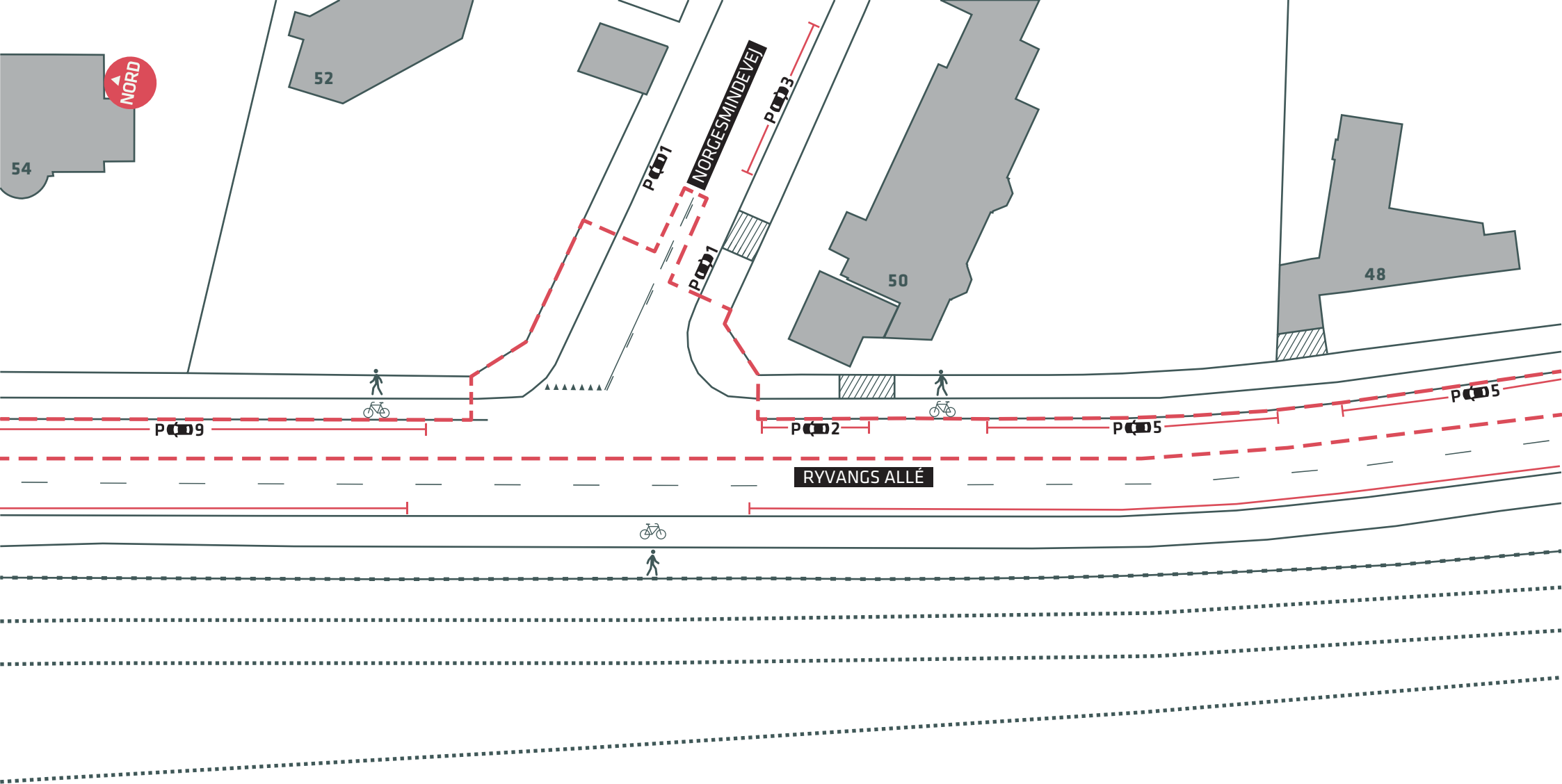
--- Anlægsområde





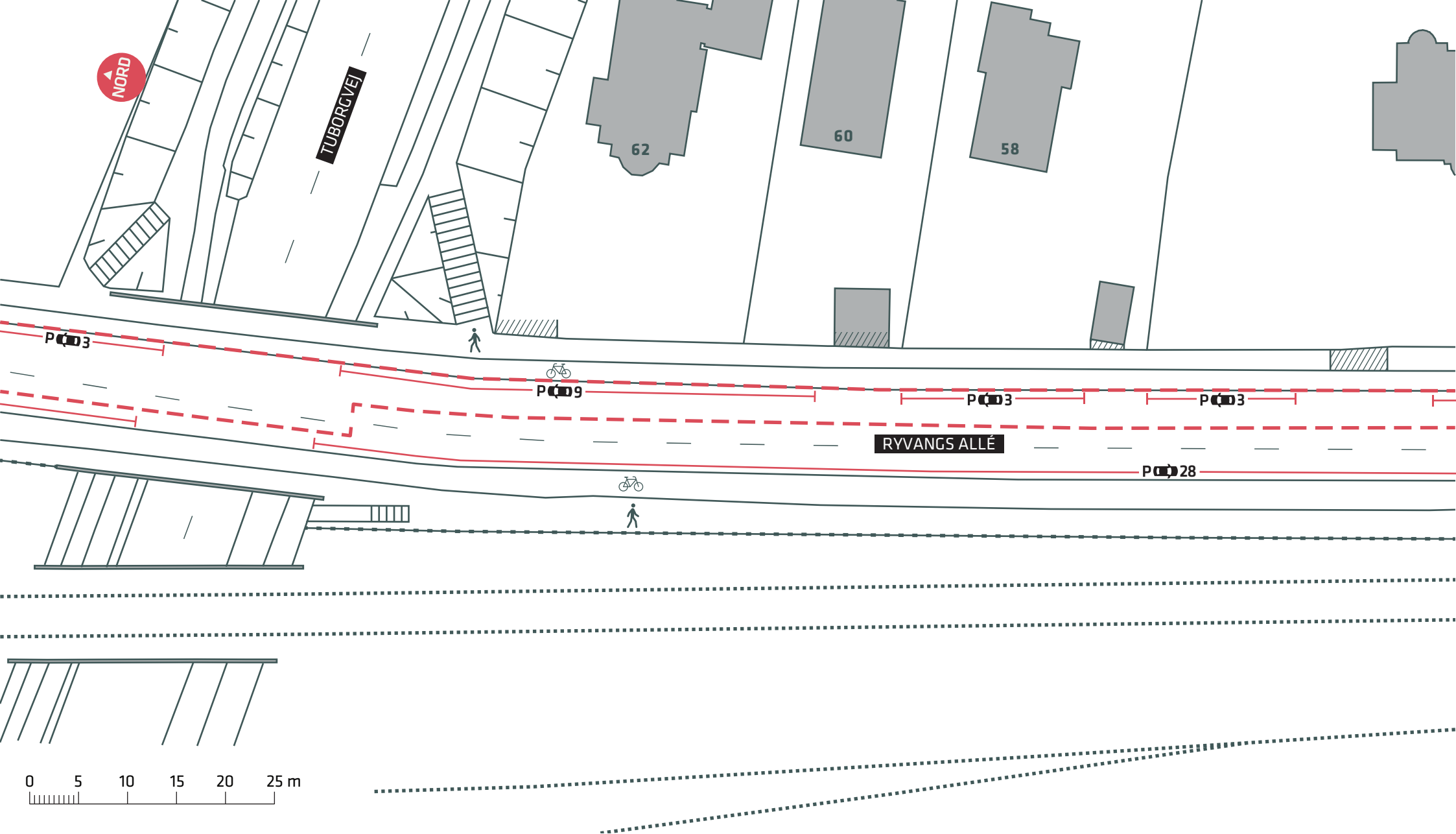
--- Anlægsområde





--- Anlægsområde





TUBORGVEJ

62

60

58

P003

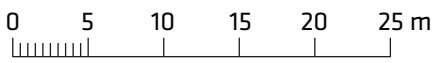
P009

P003

P003

RYVANGS ALLÉ

P0028



--- Anlægsområde

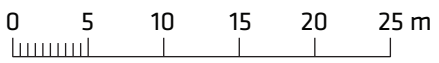
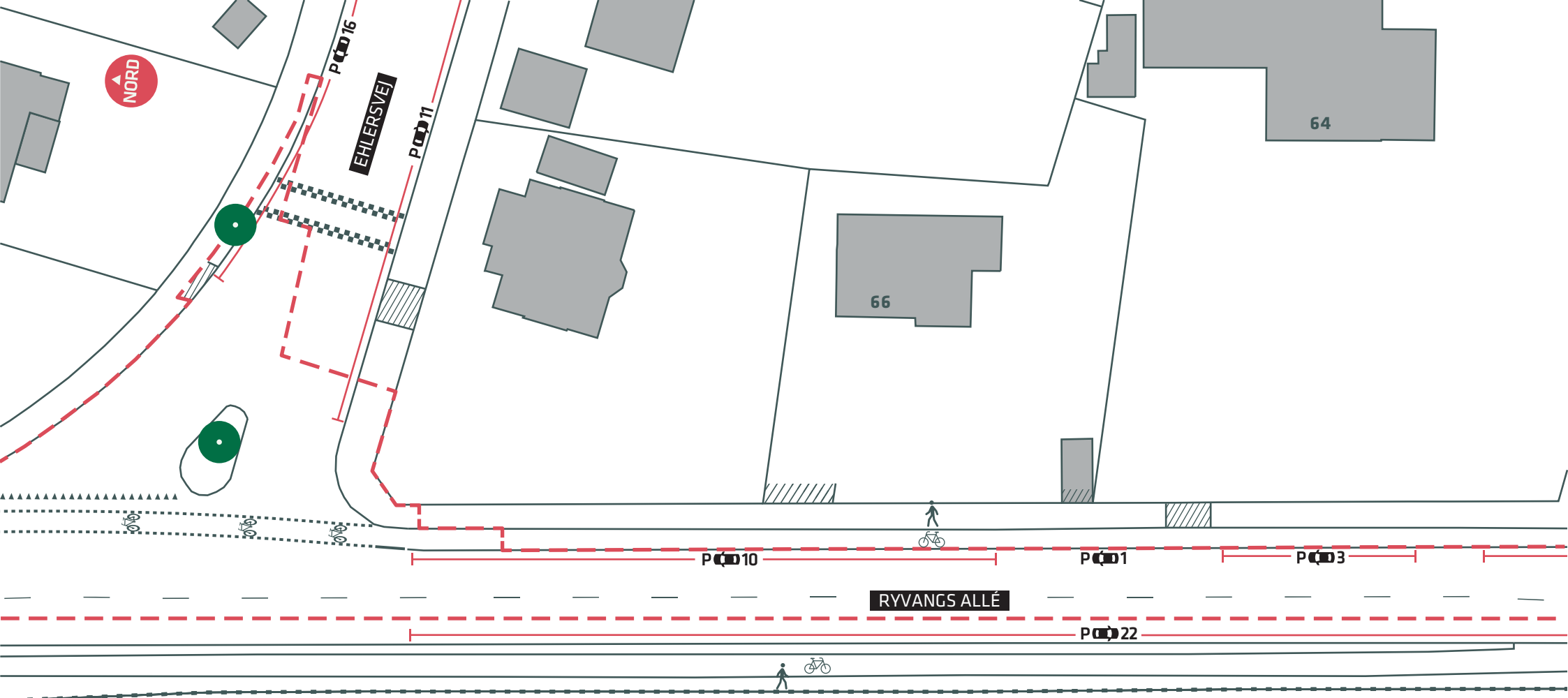
HELSINGØRRUTEN

Ryvangs Allé, Østerbro

Eksisterende forhold

Bilag 2I





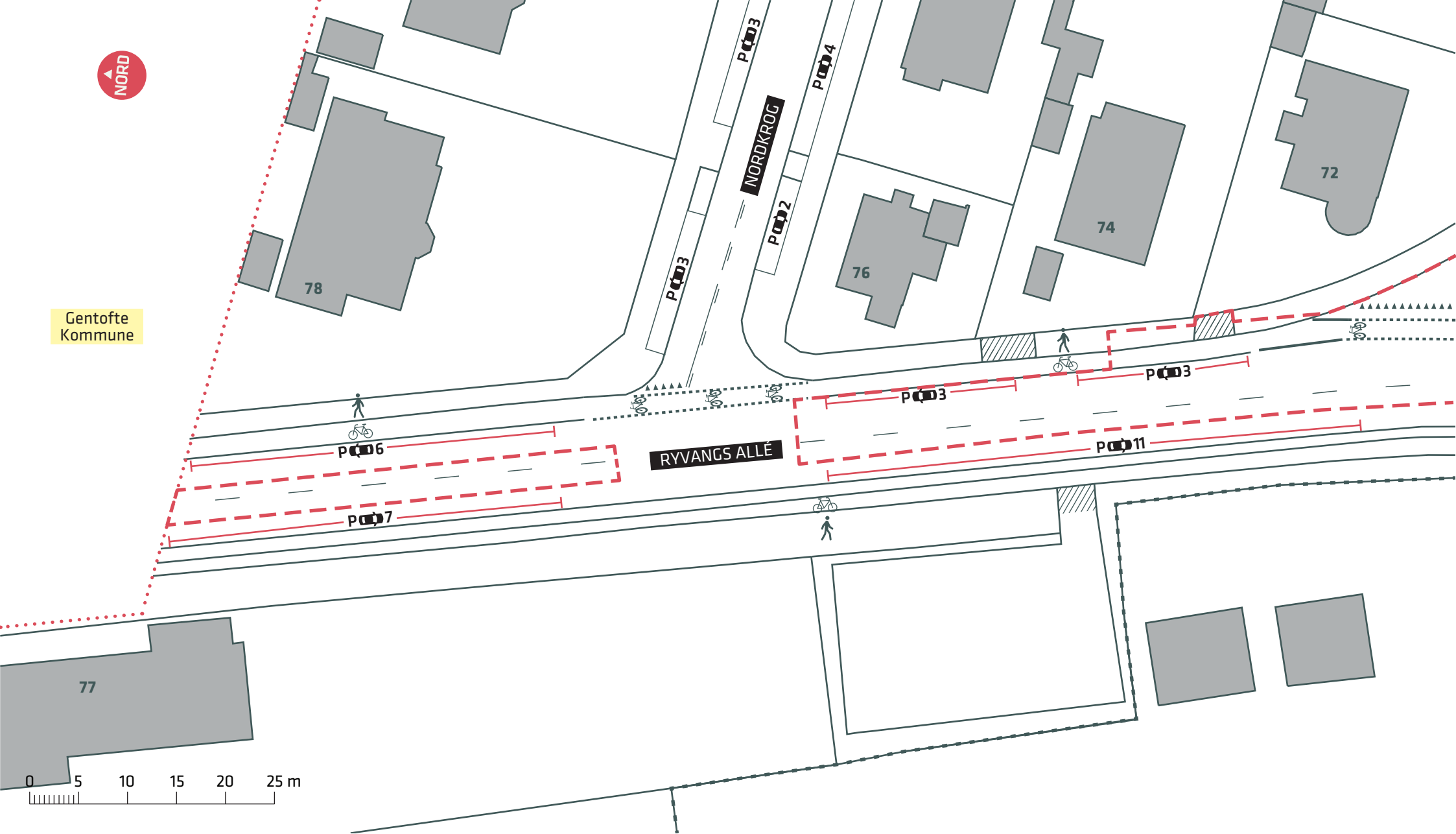
- - - Anlægsområde
- Træ (2 stk.)

HELSINGØRRUTEN
 Ryvangs Allé, Østerbro
 Eksisterende forhold
Bilag 2J





Gentofte
Kommune



--- Anlægsområde Kommunegrænse

HELSINGØRRUTEN

Ryvangs Allé, Østerbro

Eksisterende forhold

Bilag 2K

