
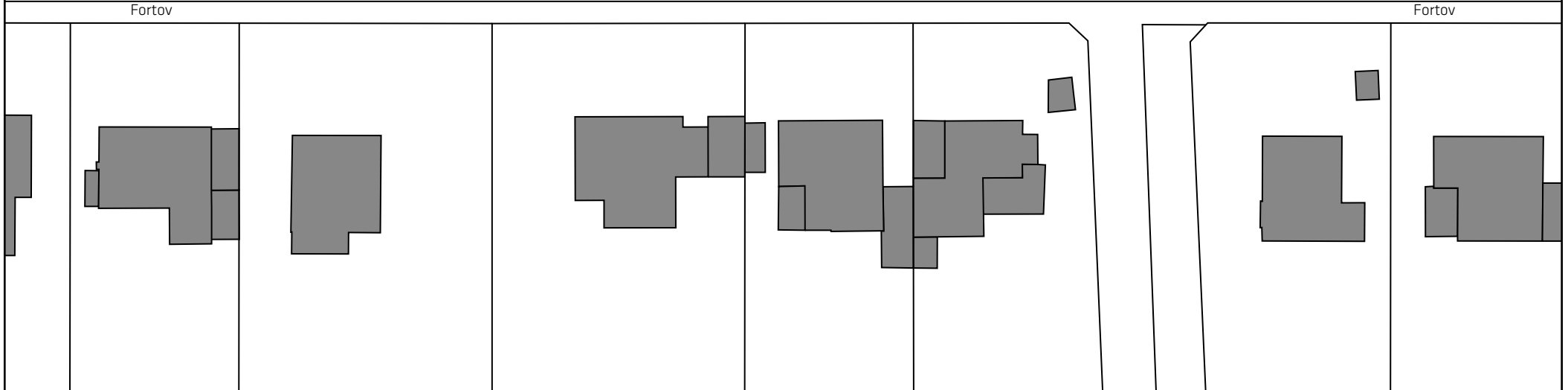


VEJLANDS ALLÈ



Indre Ringrute

Eksisterende forhold

Bilag 2Aa





GLADIOLUSVEJ

ERANTISVEJ

Fortov

Fortov

Fortov

VEJLANDS ALLÈ

Fortov

Fortov



Indre Ringrute

Eksisterende forhold

Bilag 2Ab



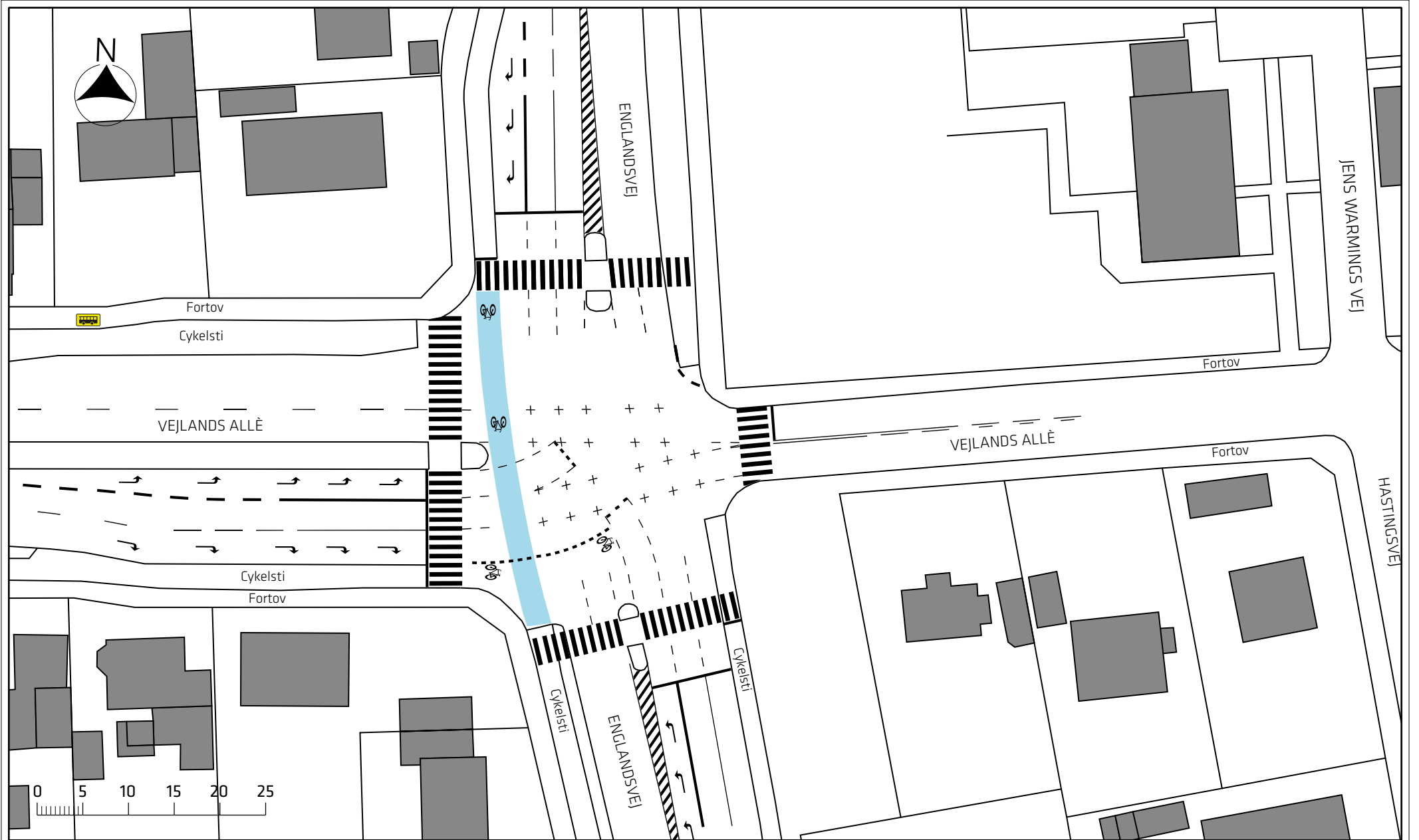


Indre Ringrute

Eksisterende forhold

Bilag 2Ac





Signaturforklaring

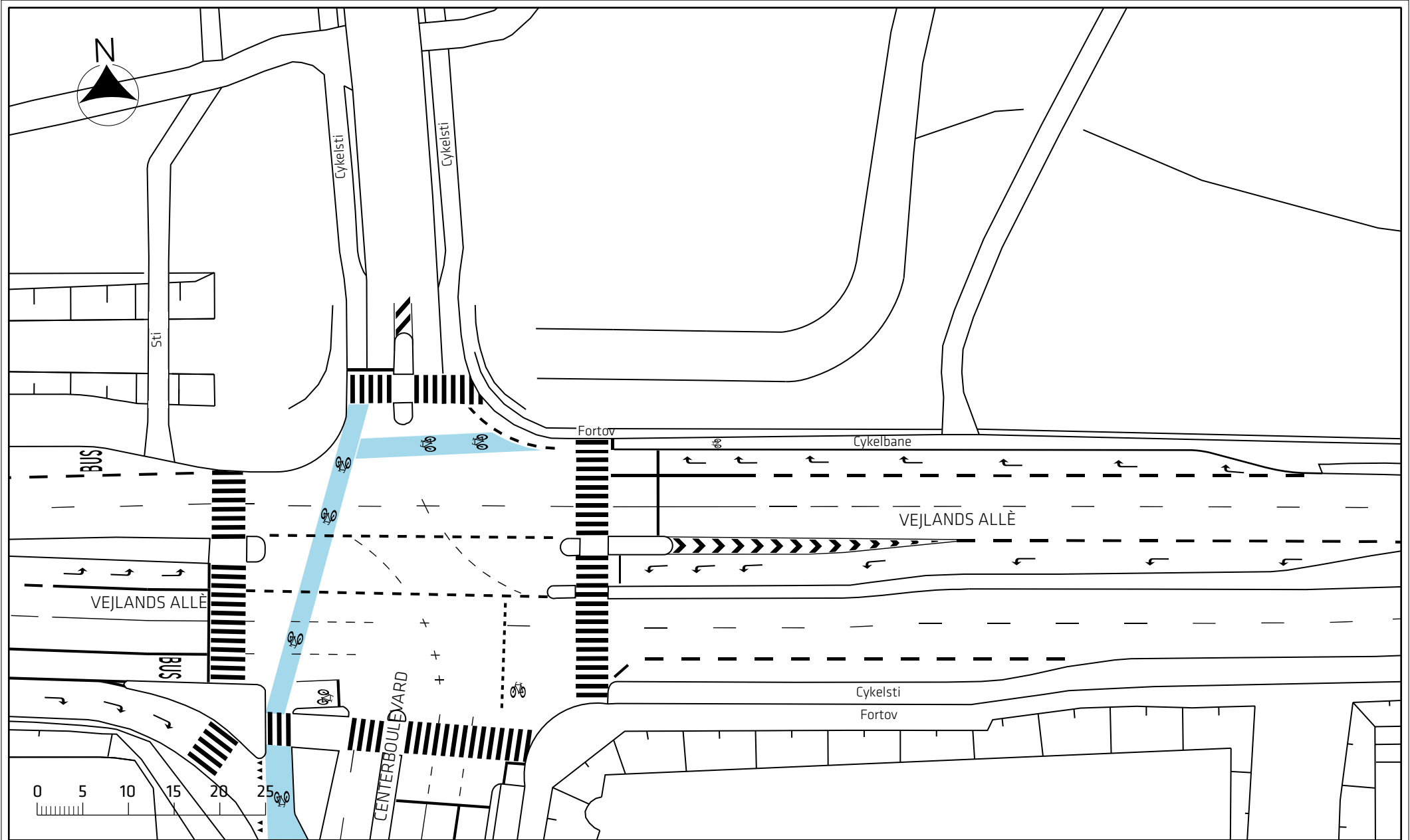
 Stoppsted

Indre Ringrute

Eksisterende forhold

Bilag 2Ad



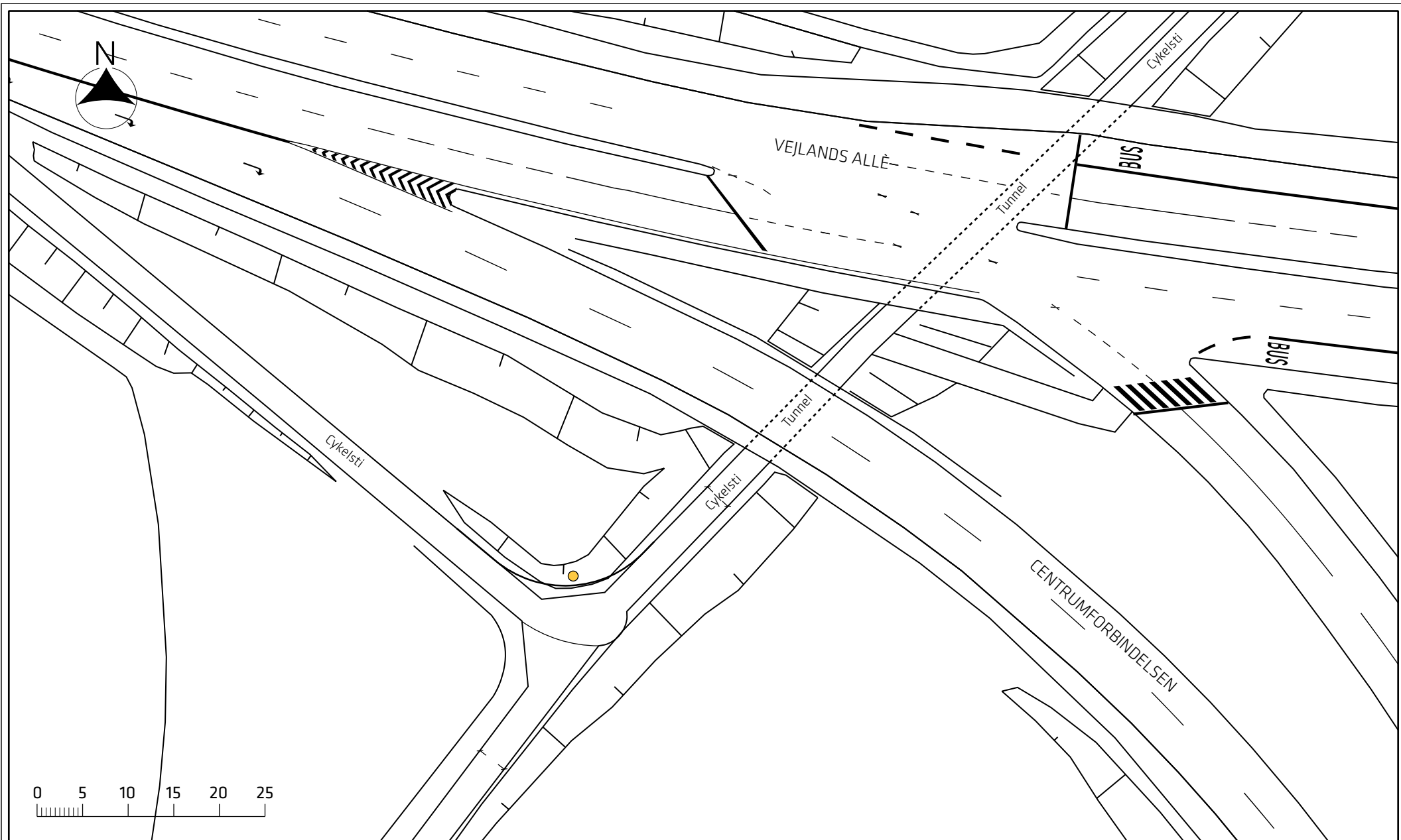


Indre Ringrute

Eksisterende forhold

Bilag 2Ae





Signaturforklaring

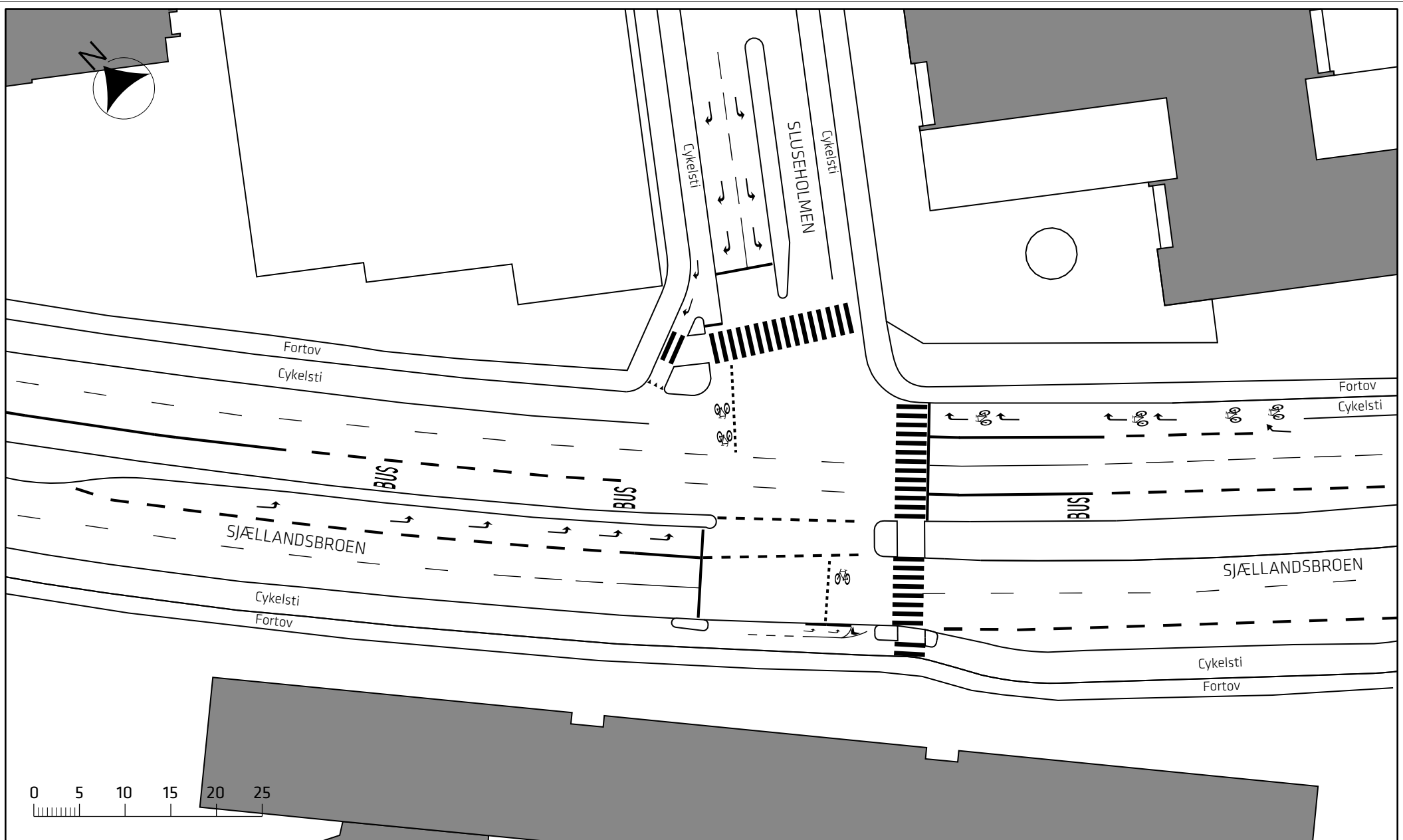
● Lysmast

Indre Ringrute

Eksisterende forhold

Bilag 2Ag



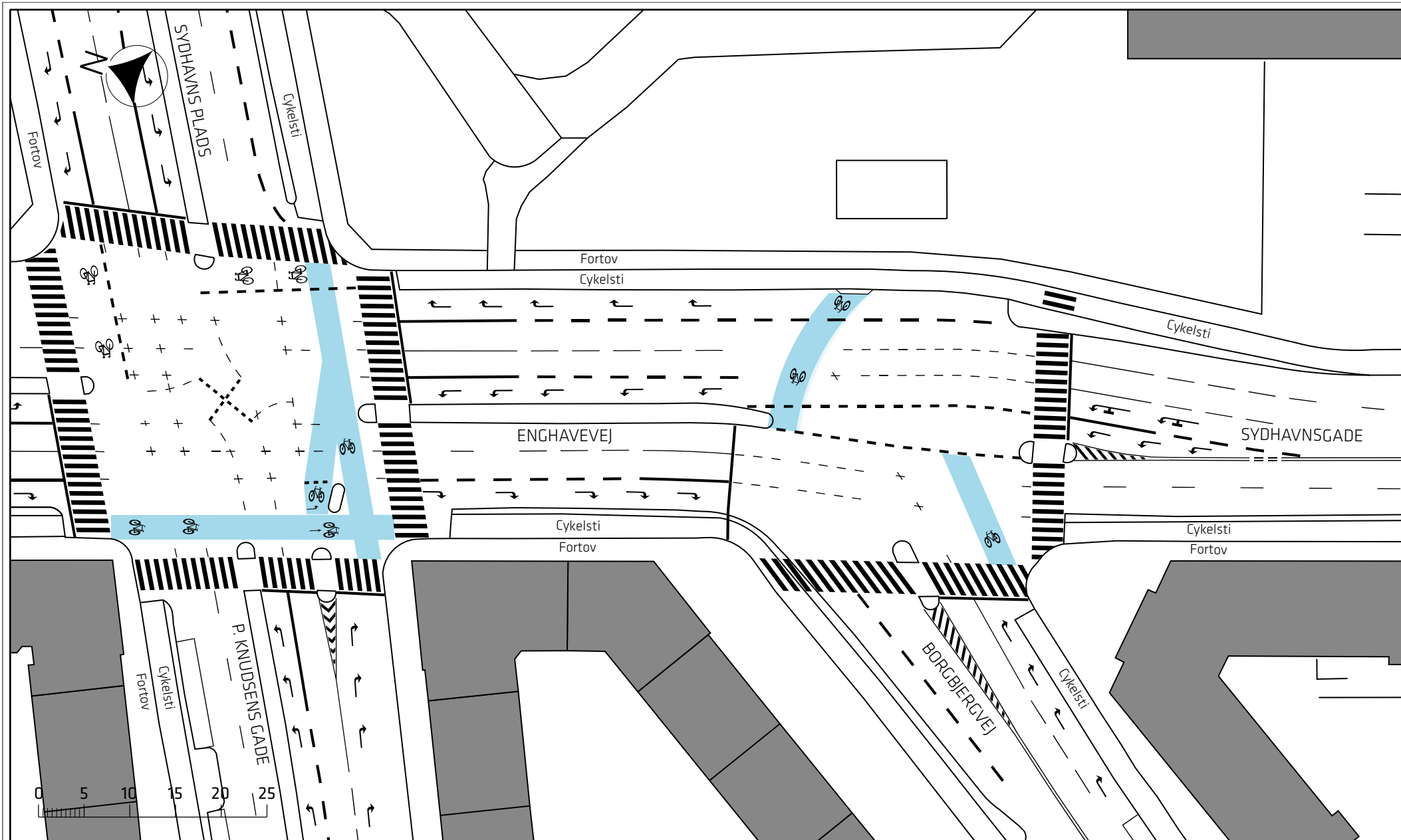


Indre Ringrute

Eksisterende forhold

Bilag 2Ba



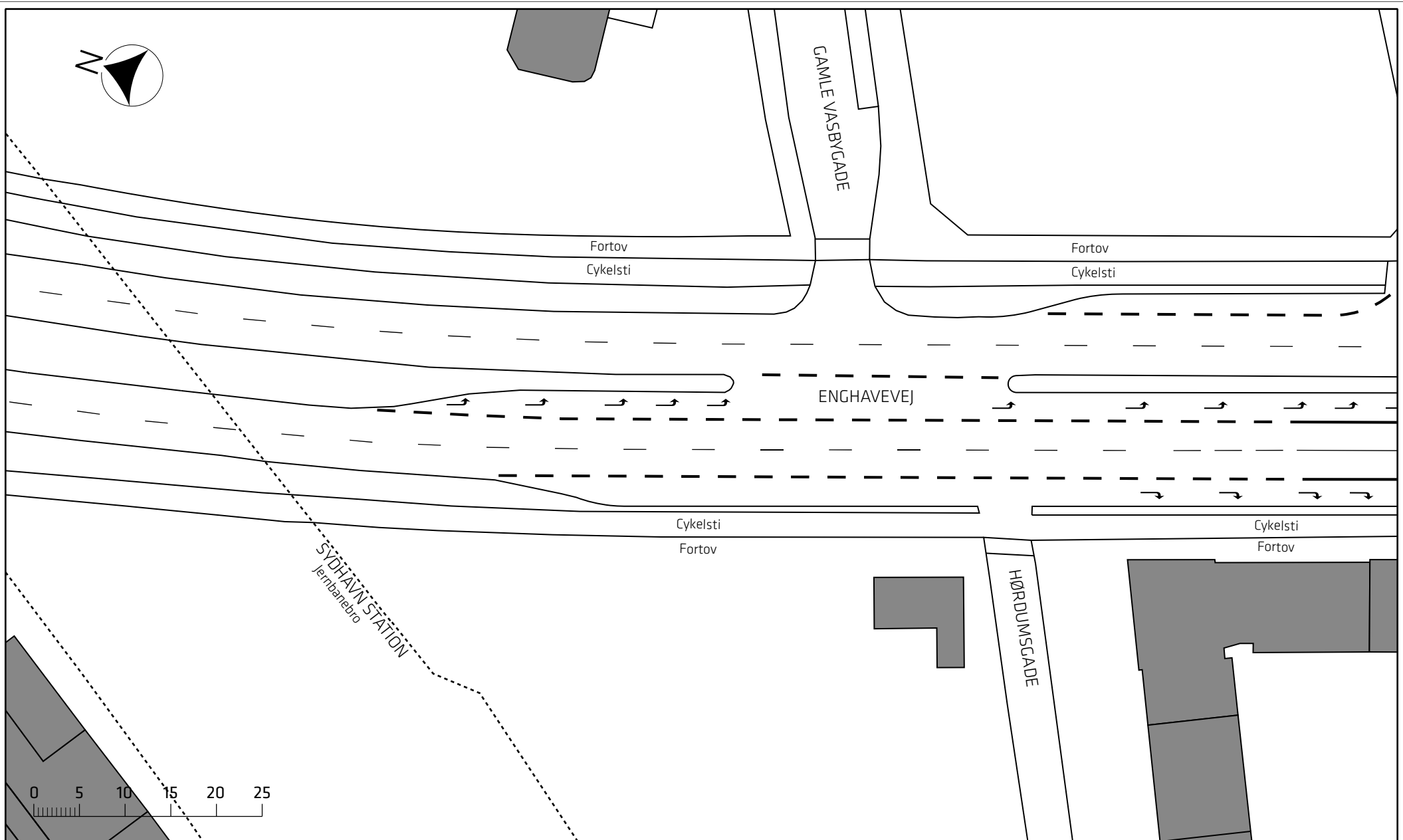


Indre Ringrute

Eksisterende forhold

Bilag 2Bb





Indre Ringrute

Eksisterende forhold

Bilag 2Bc





Fortov

Cykelsti

ENGHAVEVEJ

Cykelsti

Fortov

Fortov

VESTERBROS BRANDSTATION


Cykelsti

Fortov

Fortov

HANSOLRIKSVEJ

EDVARD STORMVEJ

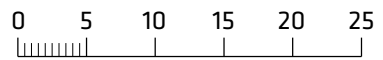
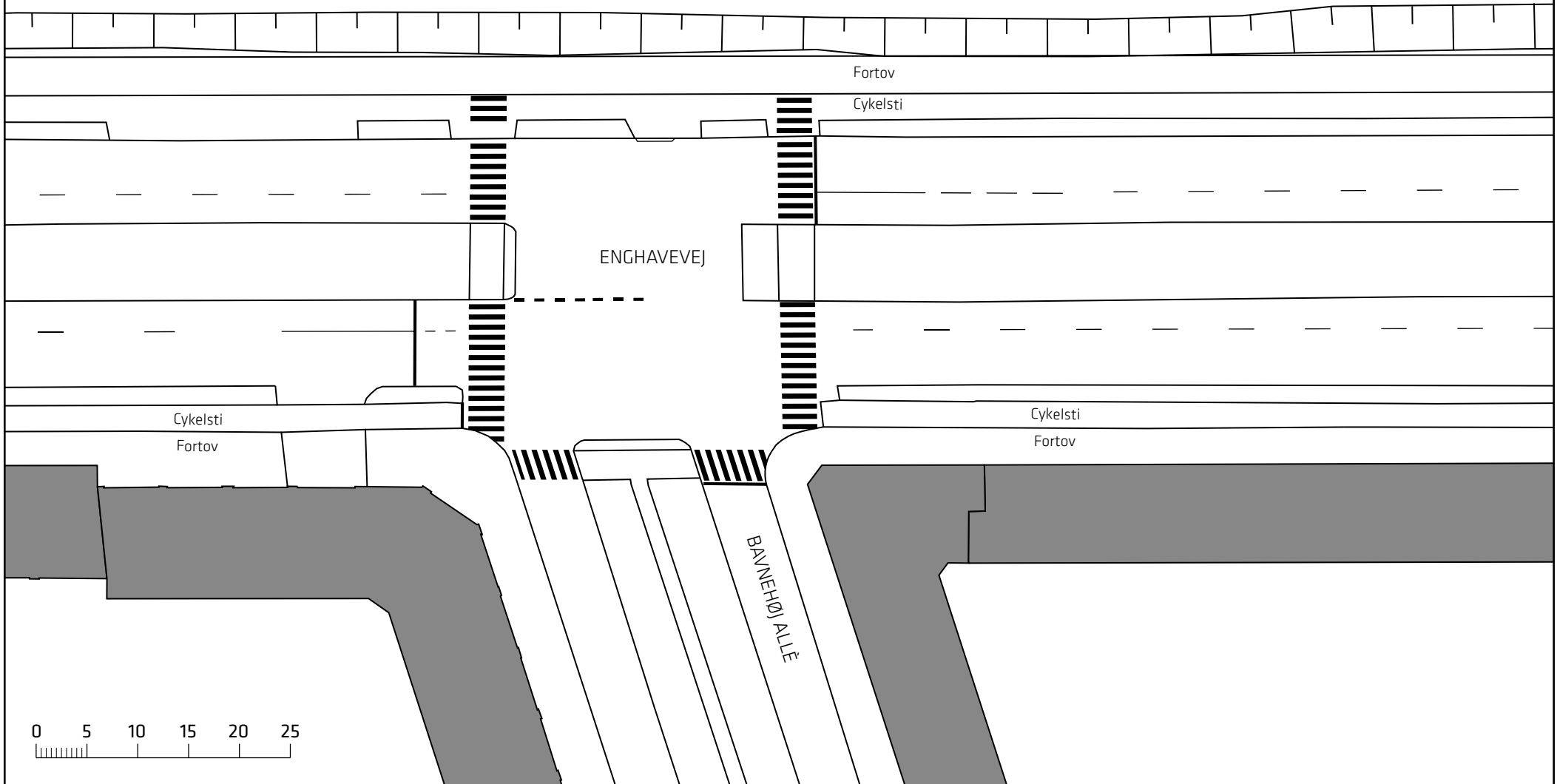


Indre Ringrute

Eksisterende forhold

Bilag 2Bd





Indre Ringrute
Eksisterende forhold

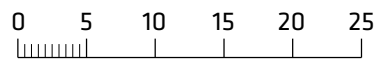


Fortov
Cykelsti

ENGHAVEVEJ

Cykelsti
Fortov

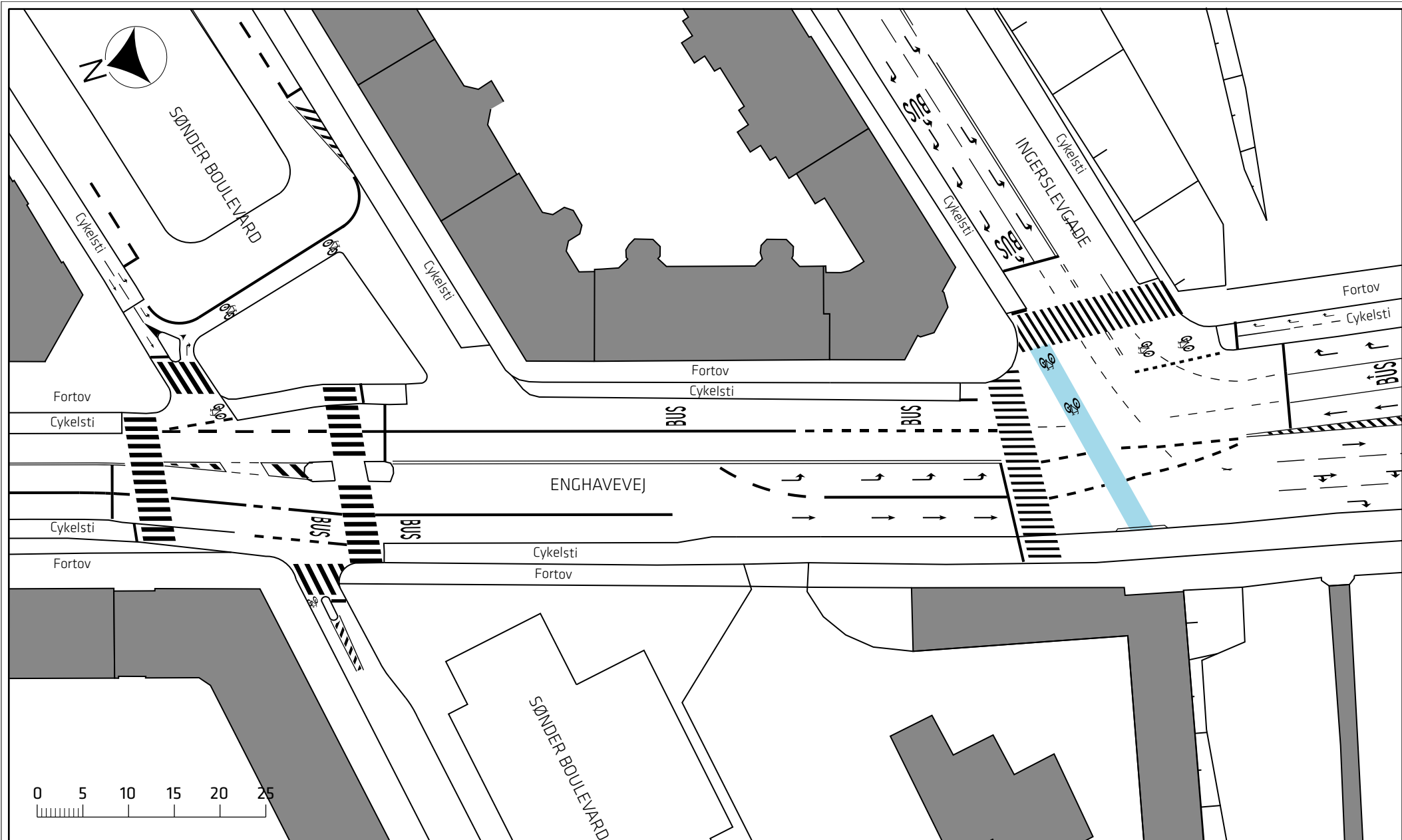
Cykelsti
Fortov



Indre Ringrute
Eksisterende forhold

Bilag 2Bf



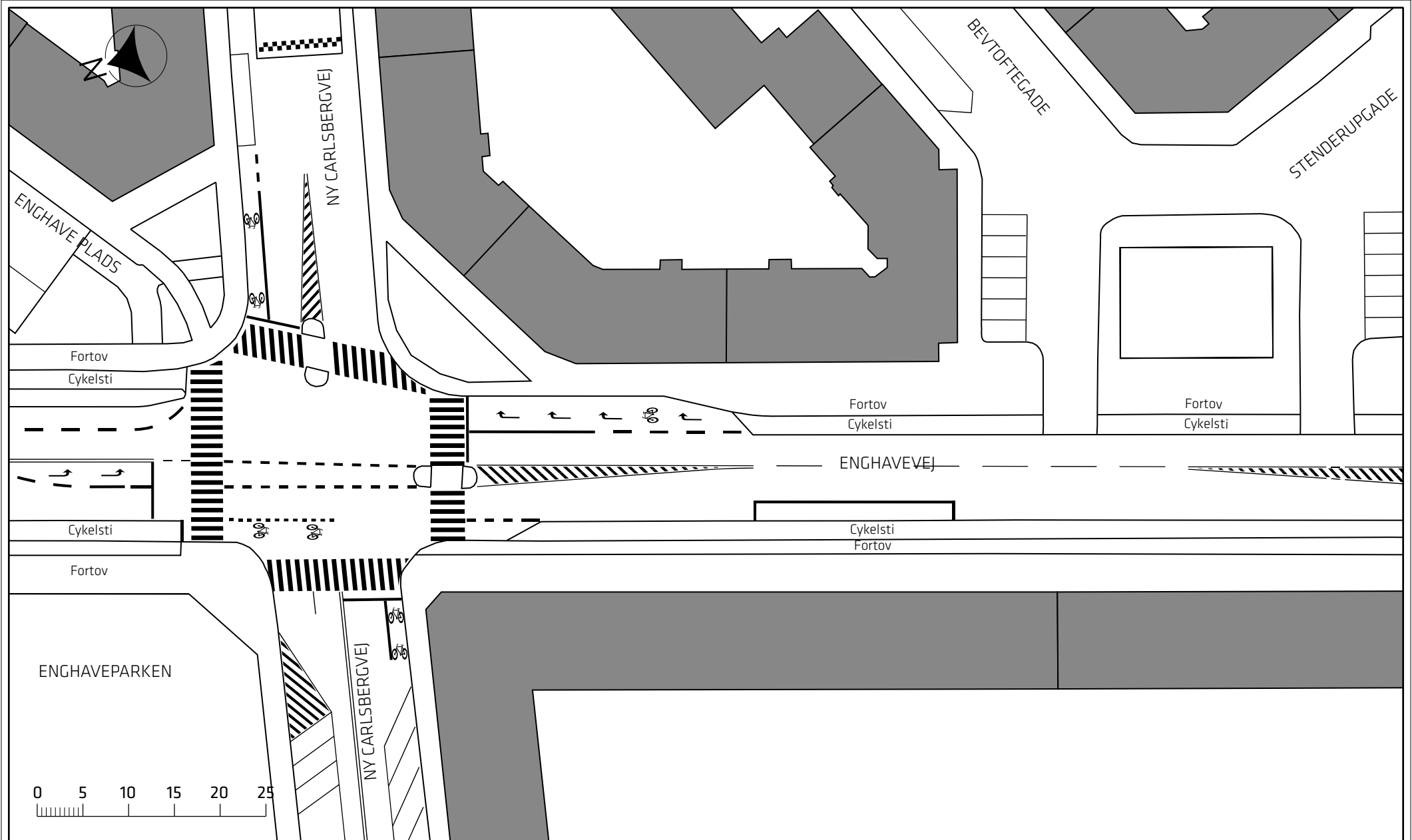


Indre Ringrute

Eksisterende forhold

Bilag 2Bg





Indre Ringroute

Eksisterende forhold

Bilag 2Bh





ENGHAVE PLADS

Fortov
Cykelsti

Fortov
Cykelsti

ENGHAVEVEJ

Cykelsti
Fortov

LYRSKOVGADE

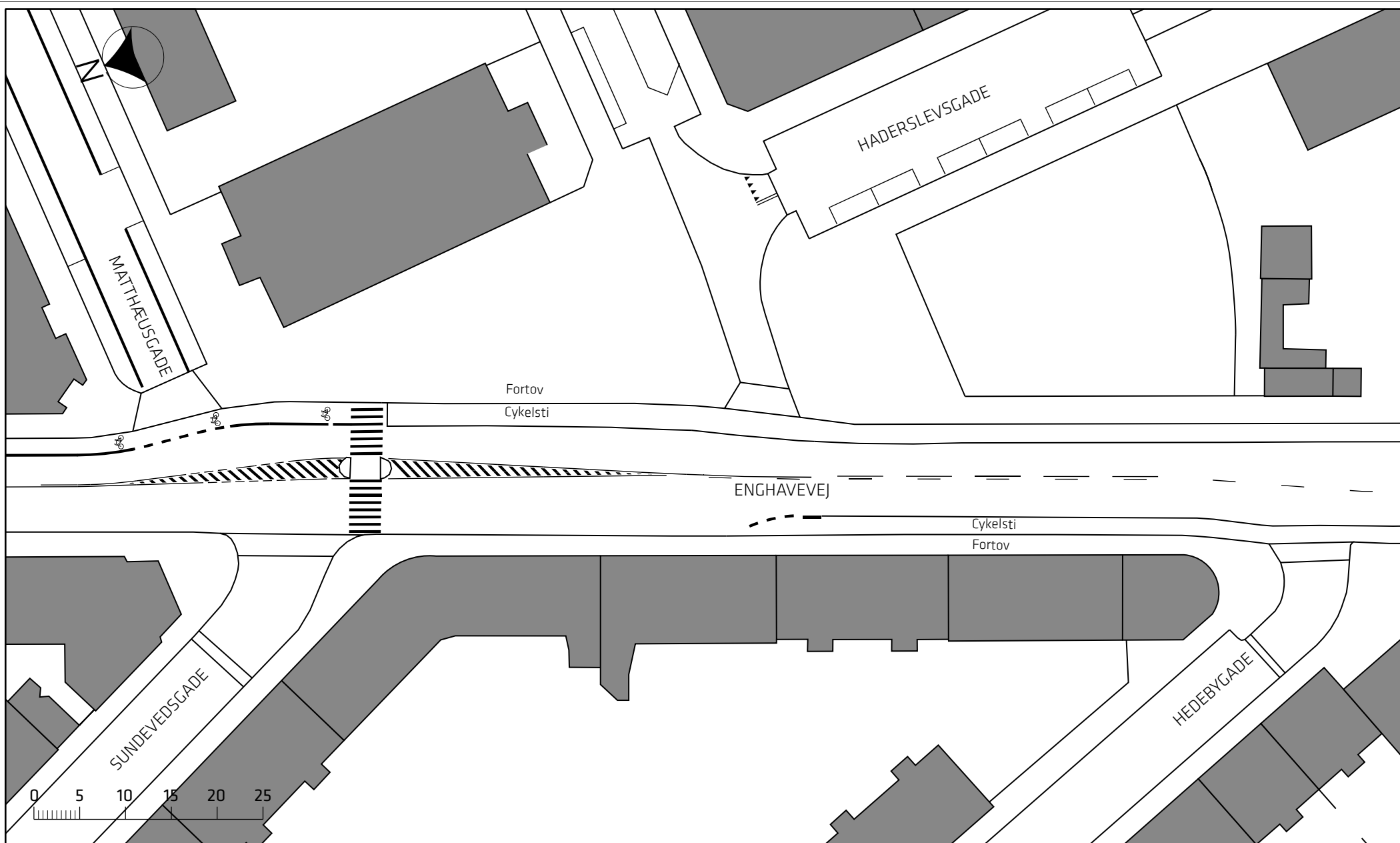


Indre Ringrute

Eksisterende forhold

Bilag 2Bi



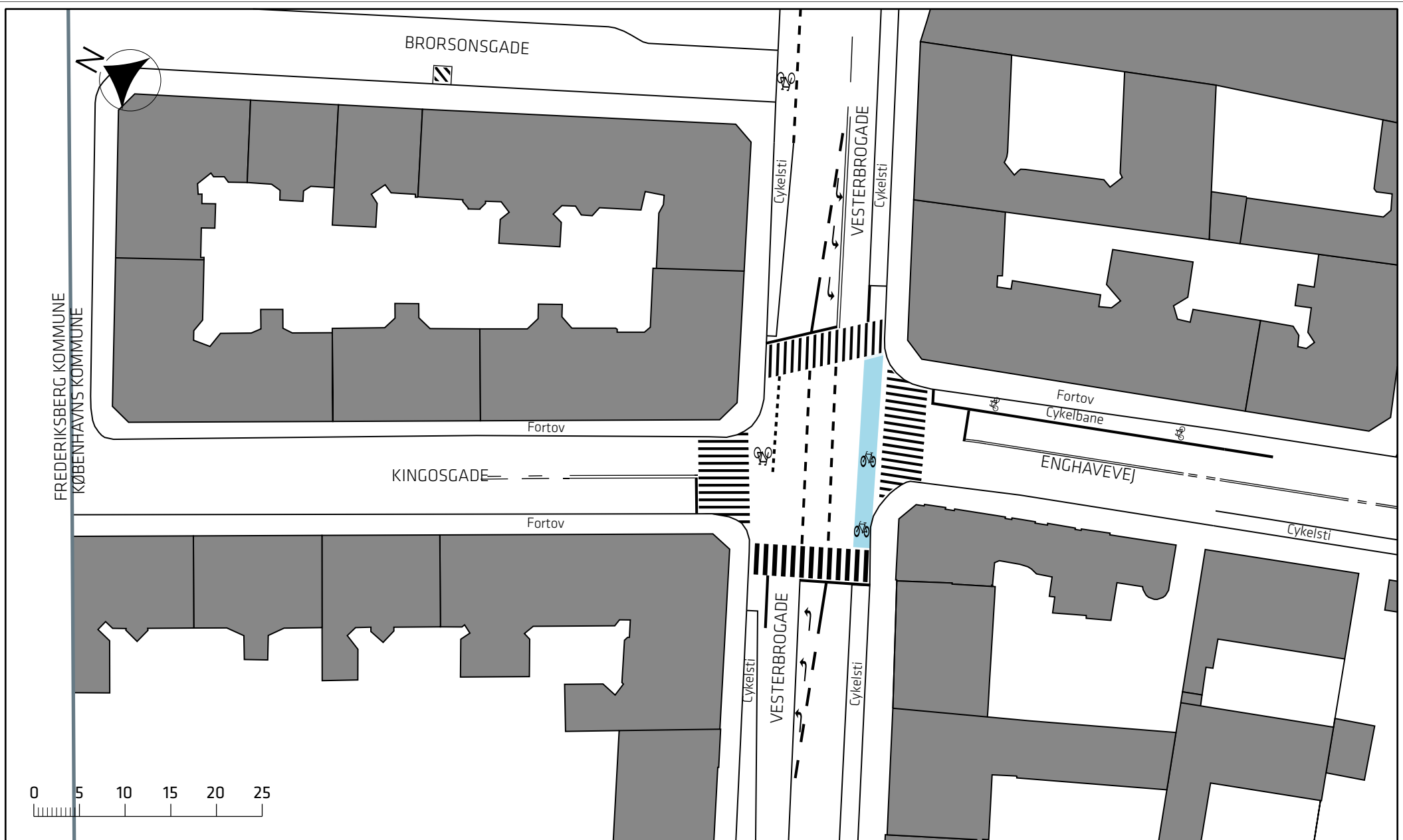


Indre Ringrute

Eksisterende forhold

Bilag 2Bj





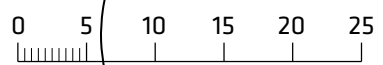
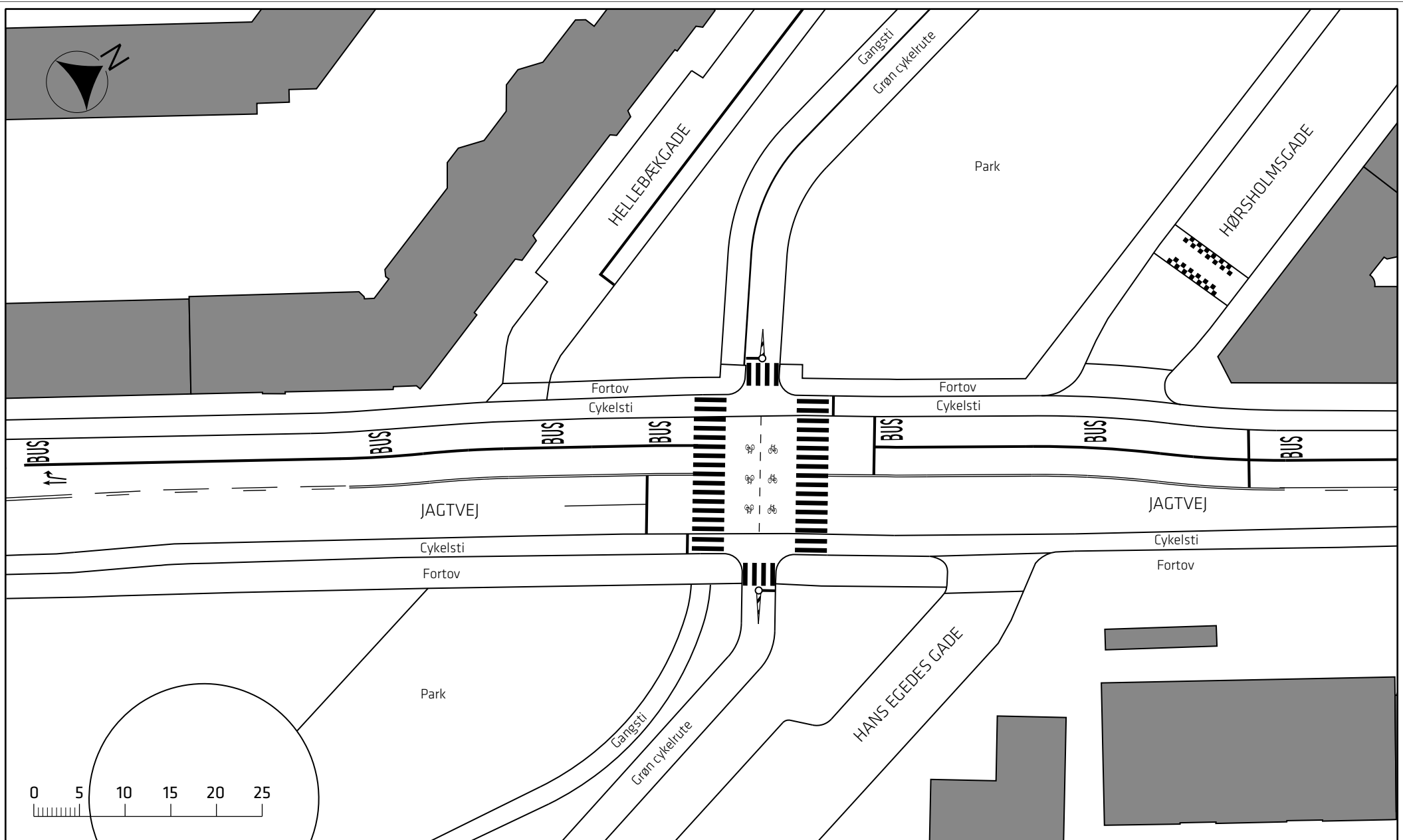
FREDEKRSBERG KOMMUNE
KØBENHAVNS KOMMUNE

Indre Ringrute

Eksisterende forhold

Bilag 2Bk



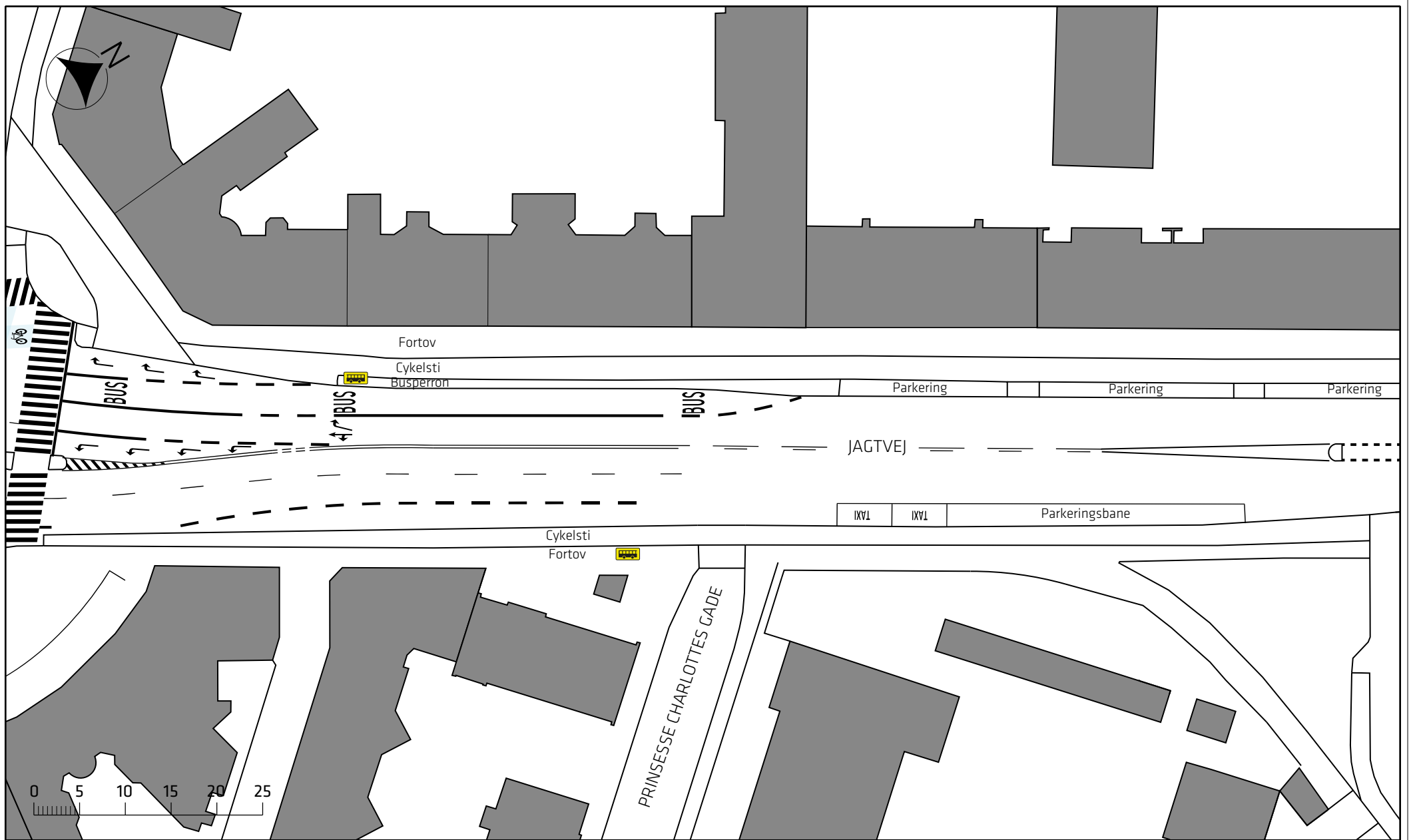


Indre Ringrute

Eksisterende forhold

Bilag 2Ca





Signaturforklaring

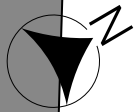
 Stoppested

Indre Ringrute



Eksisterende forhold

Bilag 2Cb





Signaturforklaring

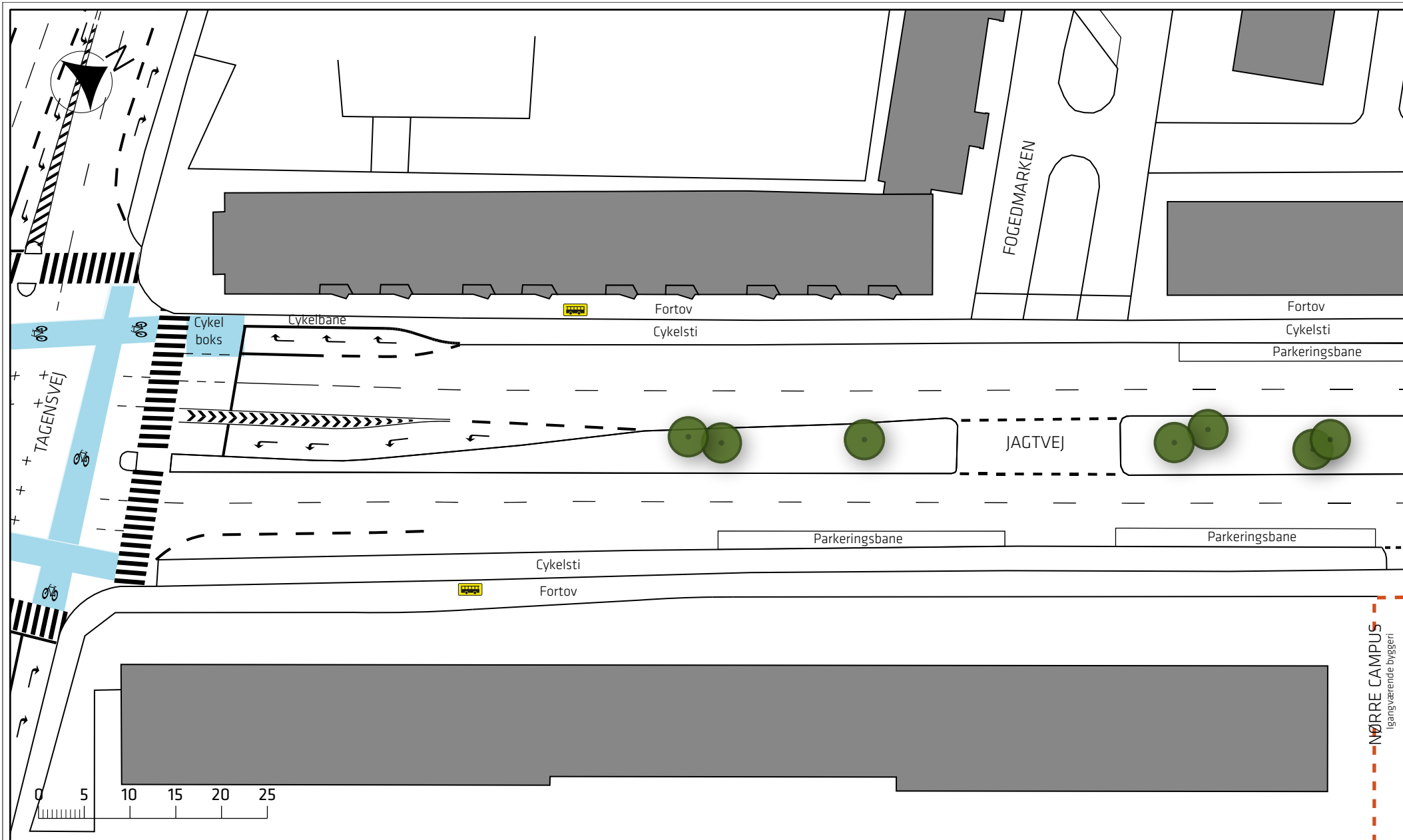
-  Stoppested
-  Eks. træ

Indre Ringroute



Eksisterende forhold

Bilag 2Cc





Signaturforklaring

-  Stoppested
-  Eks. træ

Indre Ringroute

Eksisterende forhold

Bilag 2Cd



NØRRE CAMPUS
Igangværende byggeri



FOGEDGÅRDEN

NØRRE CAMPUS
lgangværende byggeri

Fortov

Cykelsti

Parkeringsbane

Parkeringsbane

Parkeringsbane

Parkeringsbane

Parkeringsbane


JAGTVEJ

Parkeringsbane

Cykelsti

Fortov

NØRRE CAMPUS
lgangværende byggeri



Indre Ringrute

Eksisterende forhold

Bilag 2Ce





SKRIVERGANGEN

Fortov

Cykelsti

Parkeringsbane

Parkeringsbane

JAGTVEJ

Parkeringsbane

Cykelsti

Fortov

UNIVERSITESPARKEN



Indre Ringrute

Eksisterende forhold

Bilag 2Cf





SIFS PLADS

Cykelsti

LERSØPARKALLE

Cykelsti

Fortov

Fortov

Cykelsti

Cykelsti

JAGTVEJ

JAGTVEJ

Parkeringsspor


Cykelsti

Fortov

Cykelsti

Fortov

UNIVERSITETSPARKEN

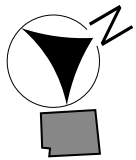


Indre Ringrute

Eksisterende forhold

Bilag 2Cg





STADENS VÆNGE

BISKOP KRAGS VÆNGE

Fortov
Cykelsti

Fortov
Cykelsti

Fortov
Cykelsti

JAGTVEJ

Parkeringsbane

Parkeringsbane

Parkeringsbane

Cykelsti

Fortov

0 5 10 15 20 25

Indre Ringrute

Eksisterende forhold

Bilag 2Ch





LYNGBYVEJ

SAMSØGGADE


Fortov
Cykelsti

Fortov
Cykelsti
Parkeringsbane

JAGTVEJ

Cykelsti
Fortov

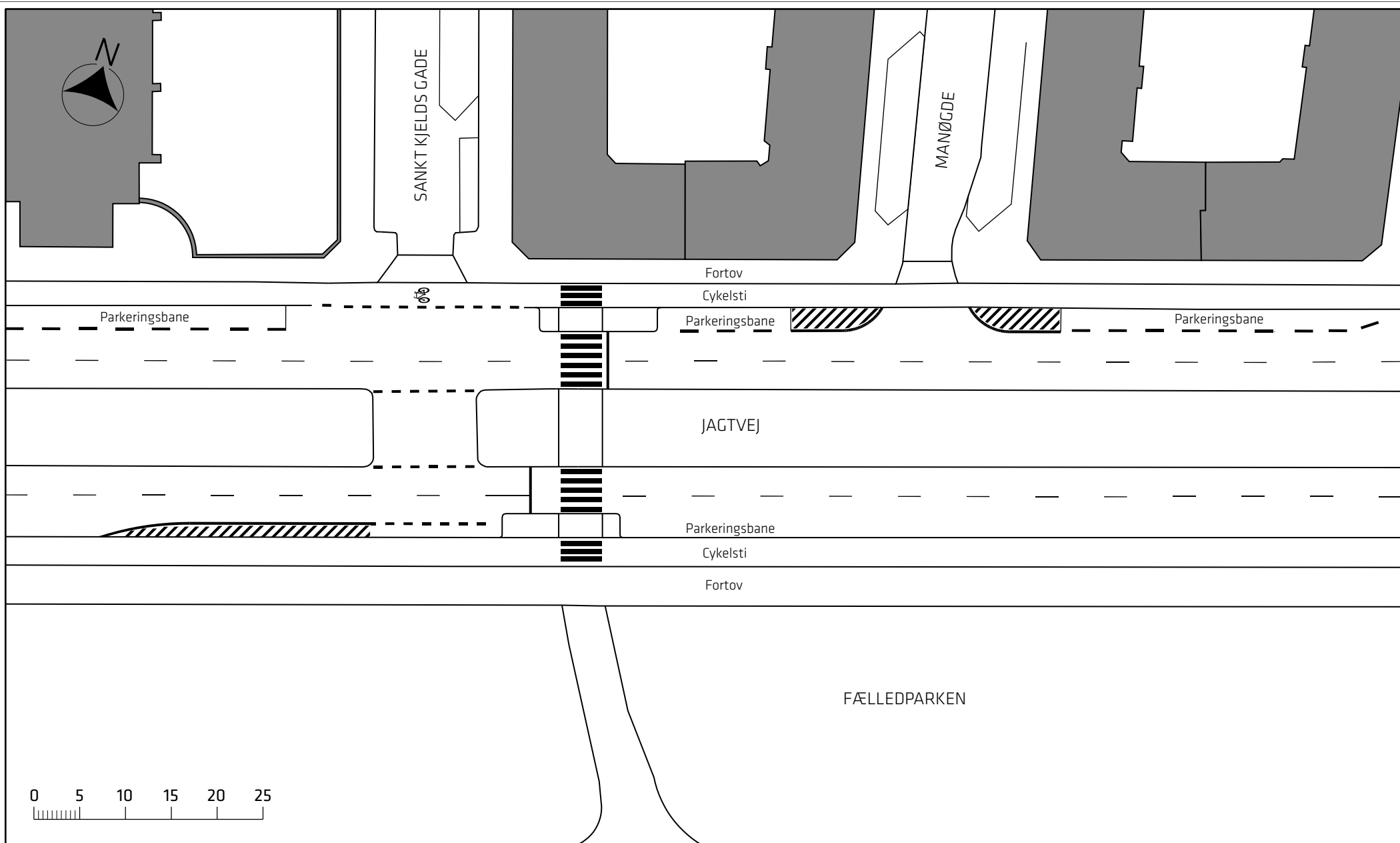
METRO FORPLADS
VIBENHUS RUNDEL
Igangværende byggeri



Indre Ringroute
Eksisterende forhold

Bilag 2Ci



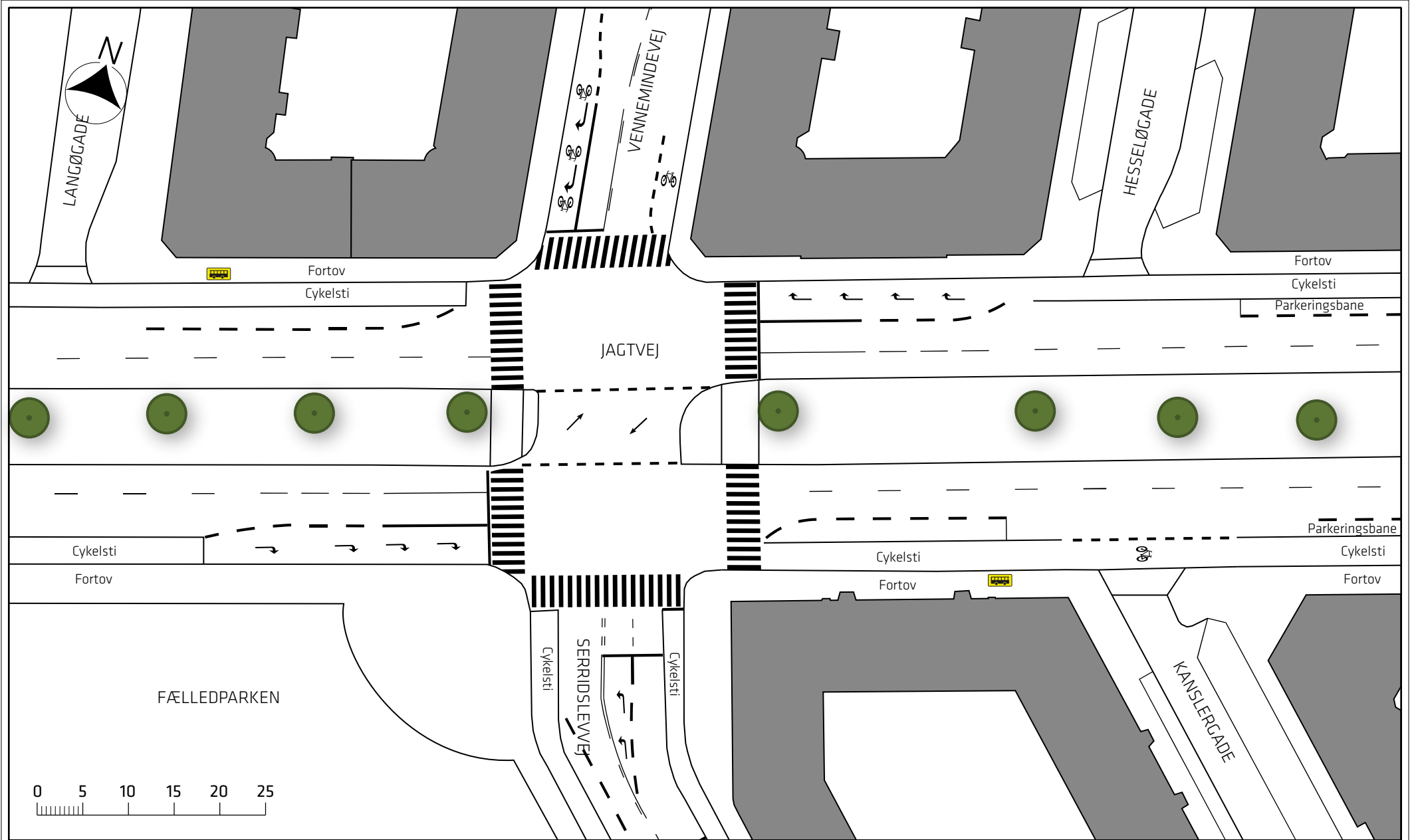


Indre Ringrute



Eksisterende forhold

Bilag 2Cj





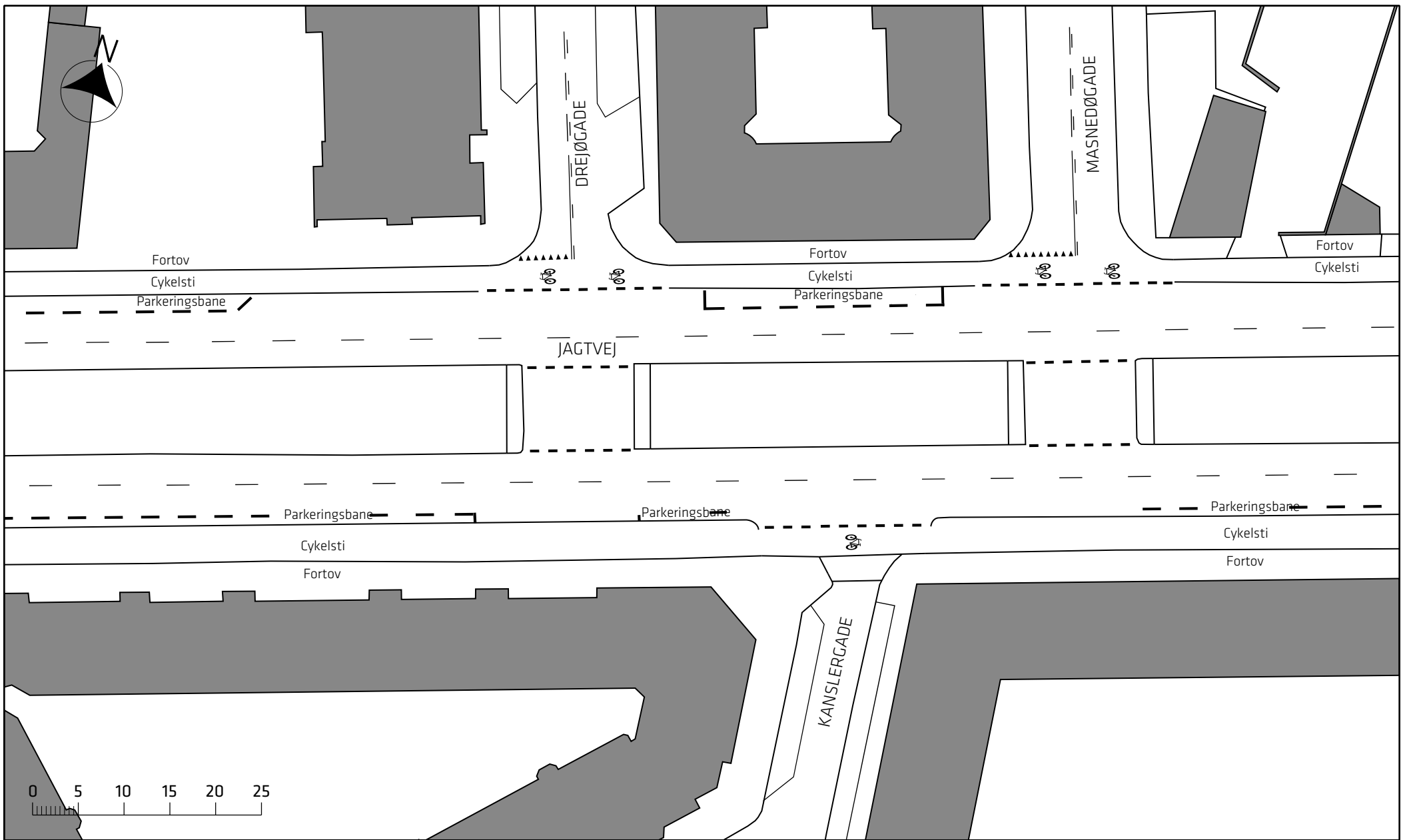
Signaturforklaring

-  Stoppested
-  Eks. træ

Indre Ringroute

Eksisterende forhold





Indre Ringrute

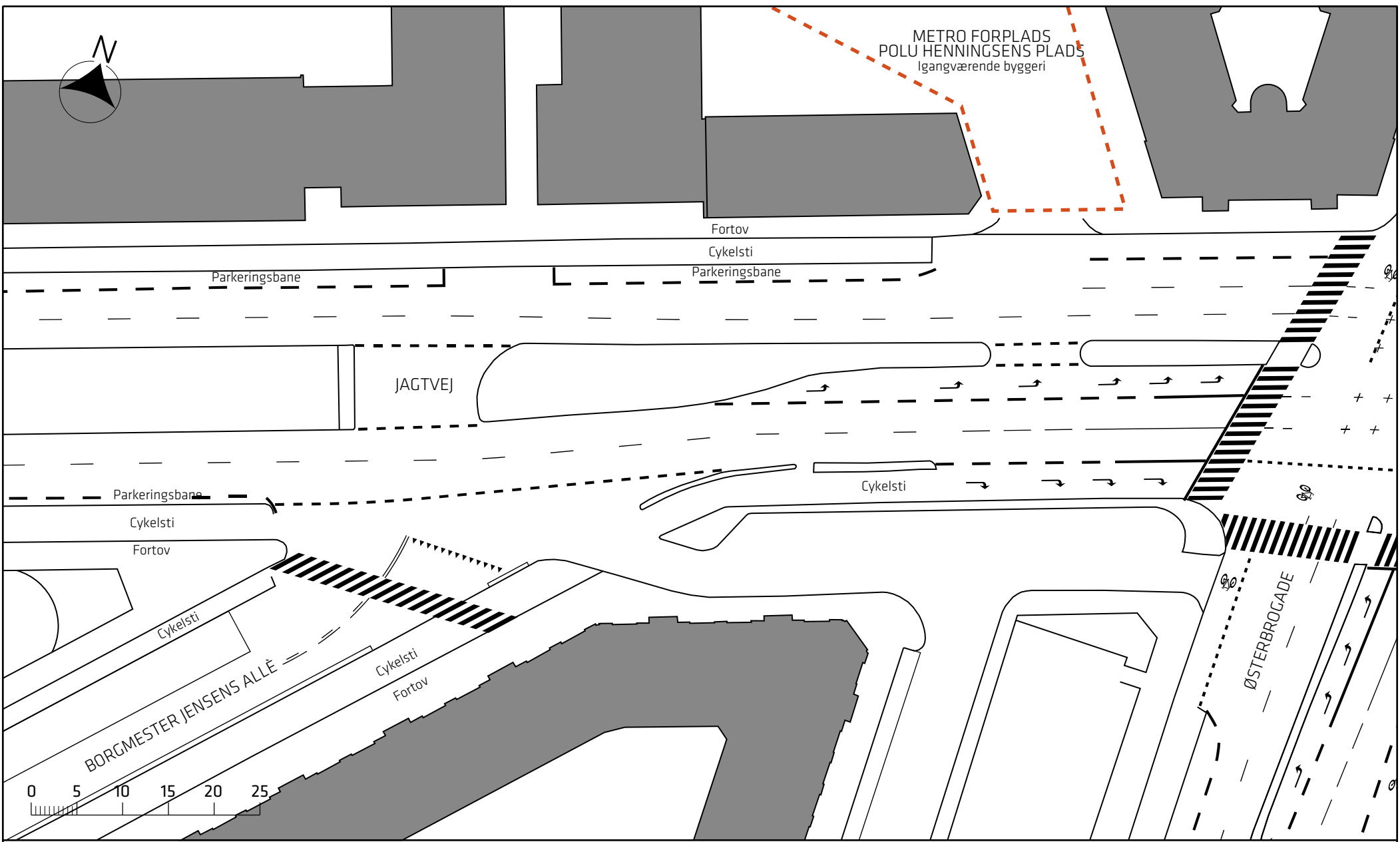
Eksisterende forhold

Bilag 2CI





METRO FORPLADS
POLU HENNINGSENS PLADS
Igangværende byggeri



Indre Ringrute

Eksisterende forhold

Bilag 2Cm





MIDDELFARTSGADE

Fortov
Cykelsti

Fortov
Cykelsti

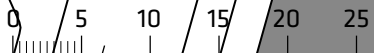
STRANDBOULEVARDEN

Parkeringsbane

Cykelsti
Fortov

LØGSTØRGADE

VORDINGBORGGADE



Indre Ringrute

Eksisterende forhold

Bilag 2Cn

